

**Mayor: Yolanda Ford**










**Council District Members:**  
 District A – Reginald Pearson  
 District B – Jeffrey L. Boney  
 District C – Anthony Maroulis  
 District D – Floyd Emery

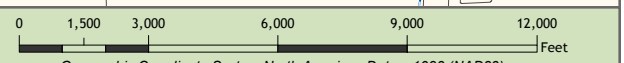
**At-Large Positions:**  
 Position 1 – V. Edwards  
 Position 2 – Chris Preston

Map By:  
 GIS Division  
 December 2018



**Council Districts & Voting Precincts**

- Legend**
-  Voting Precincts
  -  District C
  -  ETJ
  -  District A
  -  District D
  -  Fort Bend County Line
  -  District B
  -  City Limits
  -  Fort Bend County Line



Geographic Coordinate System North American Datum 1983 (NAD83)

The information on this map is provided and maintained by various agencies, including county departments, municipal governments, state and federal agencies. No guarantee is given as to the accuracy or currency of any of the data. The map is designed to serve as a secondary representation of real property found within this jurisdiction, and is compiled from the record deeds, plats, and other public records, which are primary sources for this public information. Users of this map are hereby notified that these primary sources should be consulted for verification of the information presented here. The data layers do not take the place of a legal survey or other primary source documentation. The City and its vendors assume no legal responsibility for the information on this map.