Missouri City

MAP BOOK

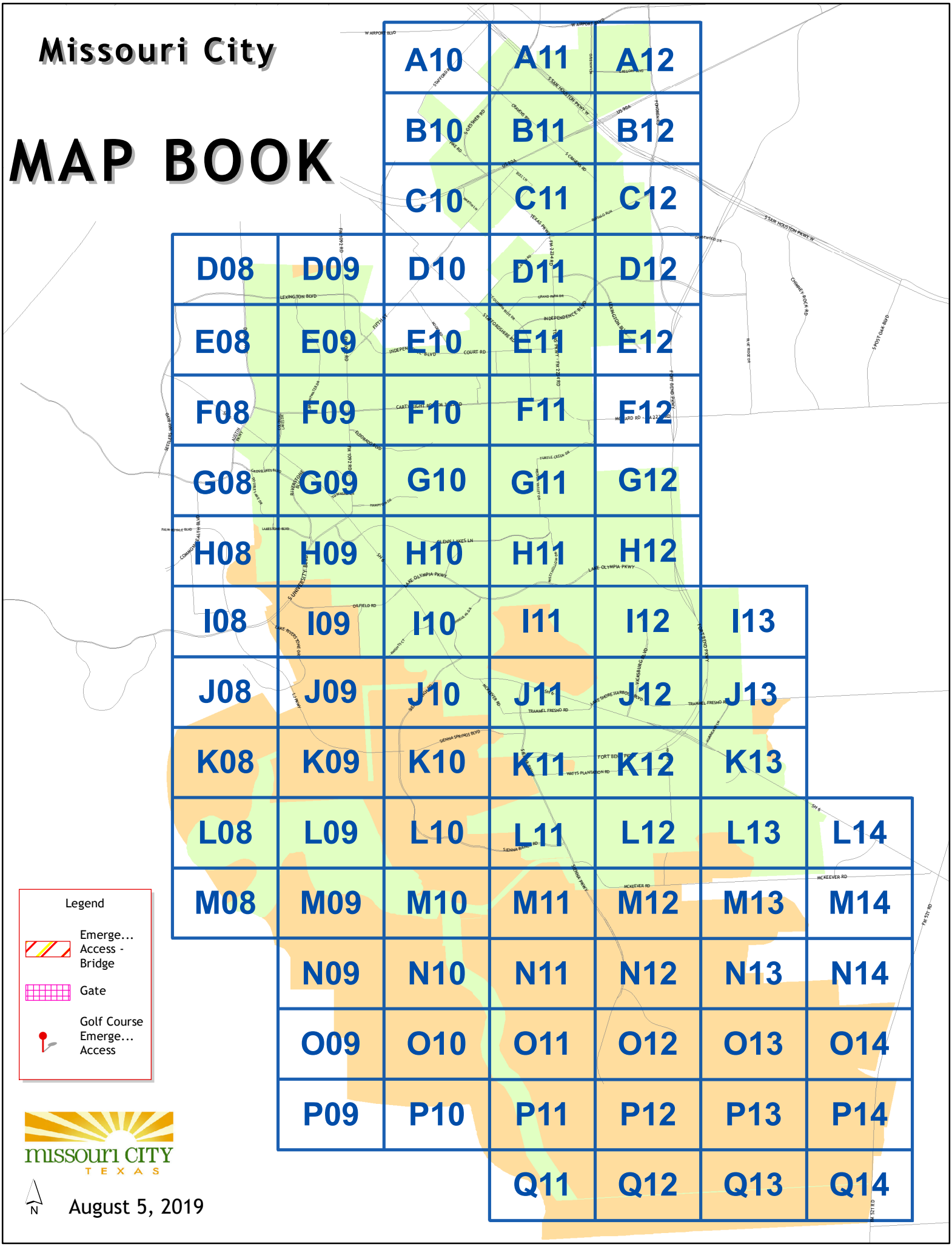

August 5, 2019

A10

August 5, 2019
1" = 500'

A10

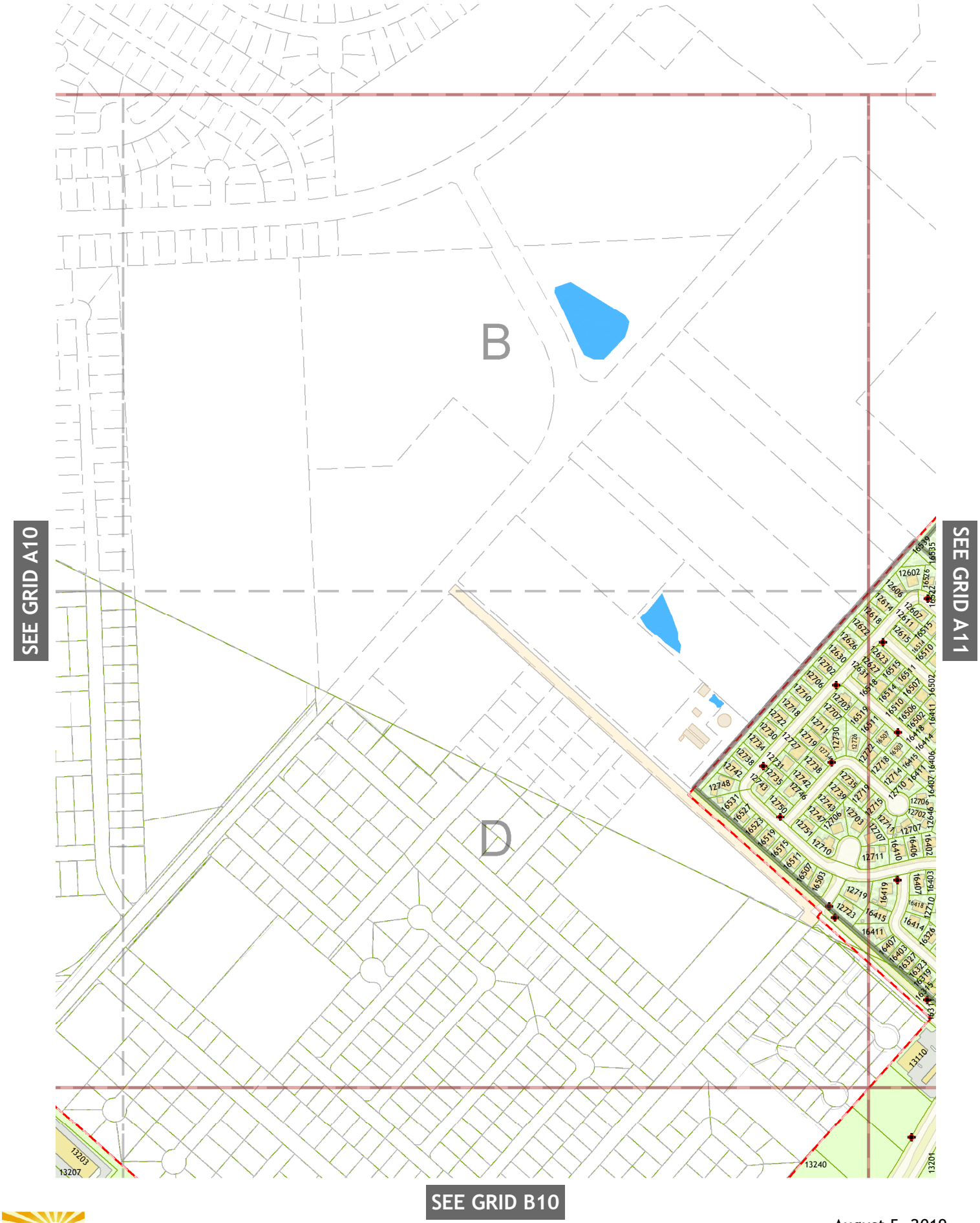

August 5, 2019
1" = 500'

A11

August 5, 2019
1" = 500'

August 5, 2019
1" = 500'

A12

missouri CITY TEXAS

August 5, 2019
1" = 500'

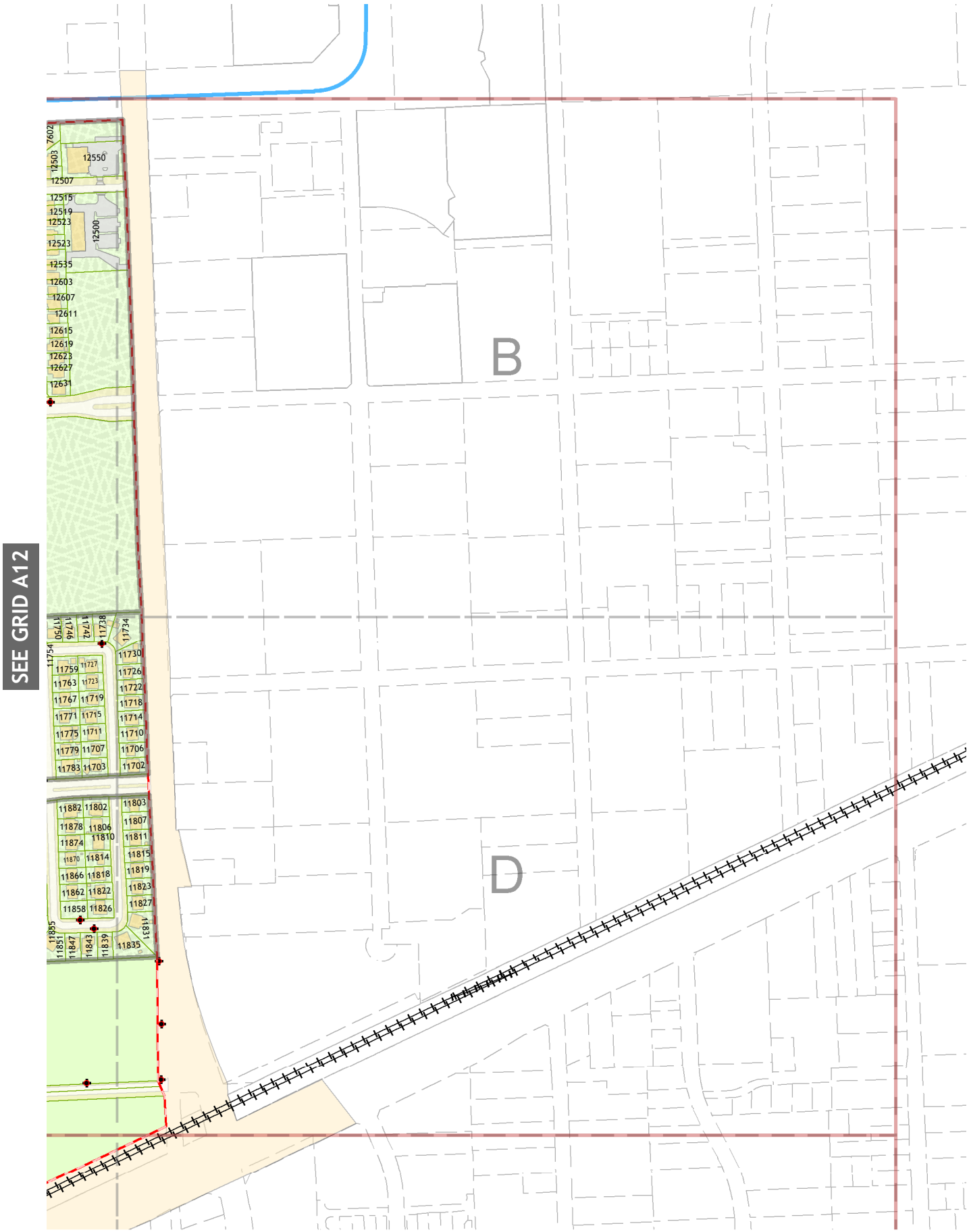

August 5, 2019
1" = 500'

B10

SEE GRID A10

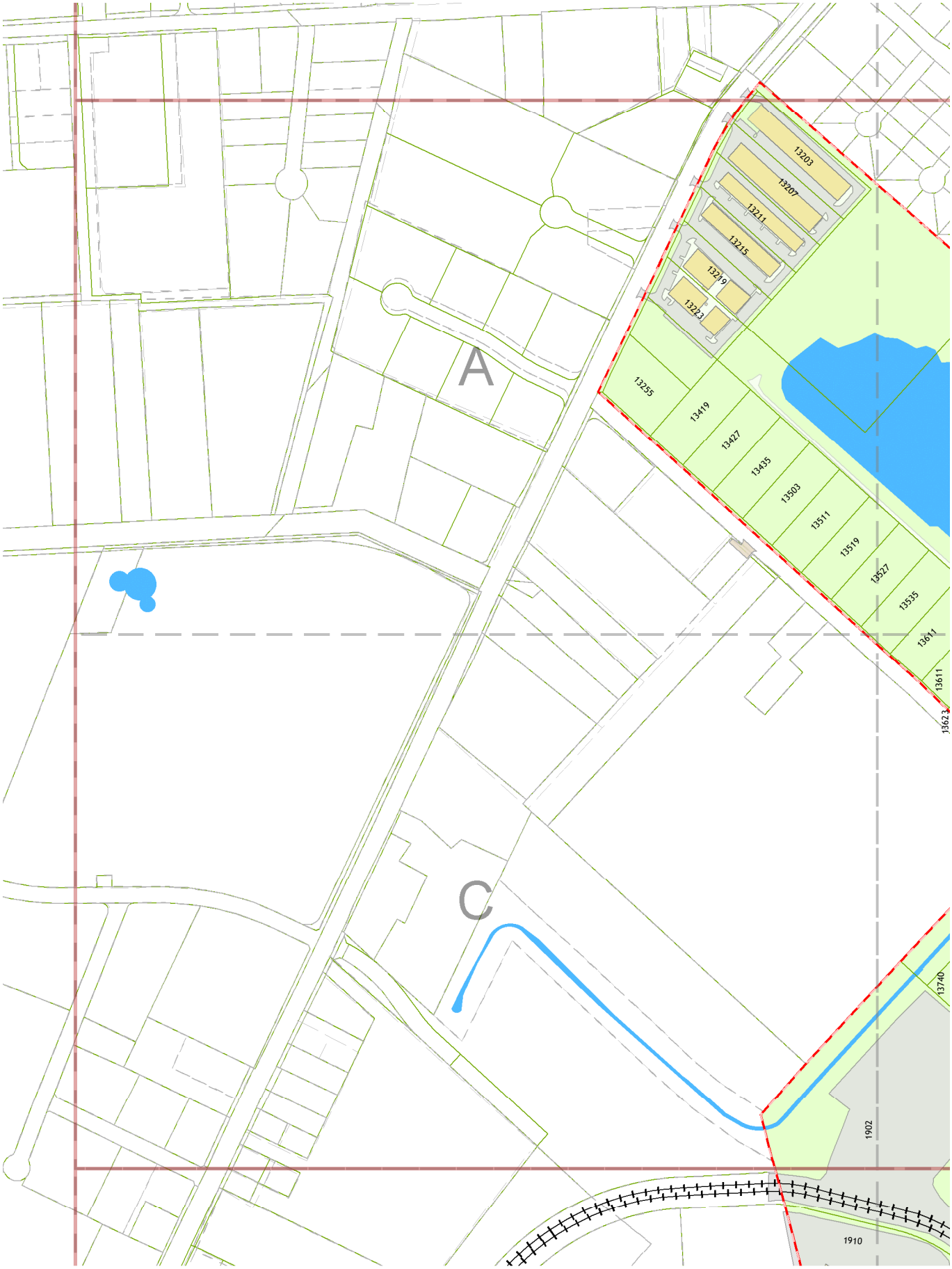

SEE GRID B10

SEE GRID C10

missouri CITY TEXAS

August 5, 2019
1" = 500'

B10

SEE GRID A10

SEE GRID B10

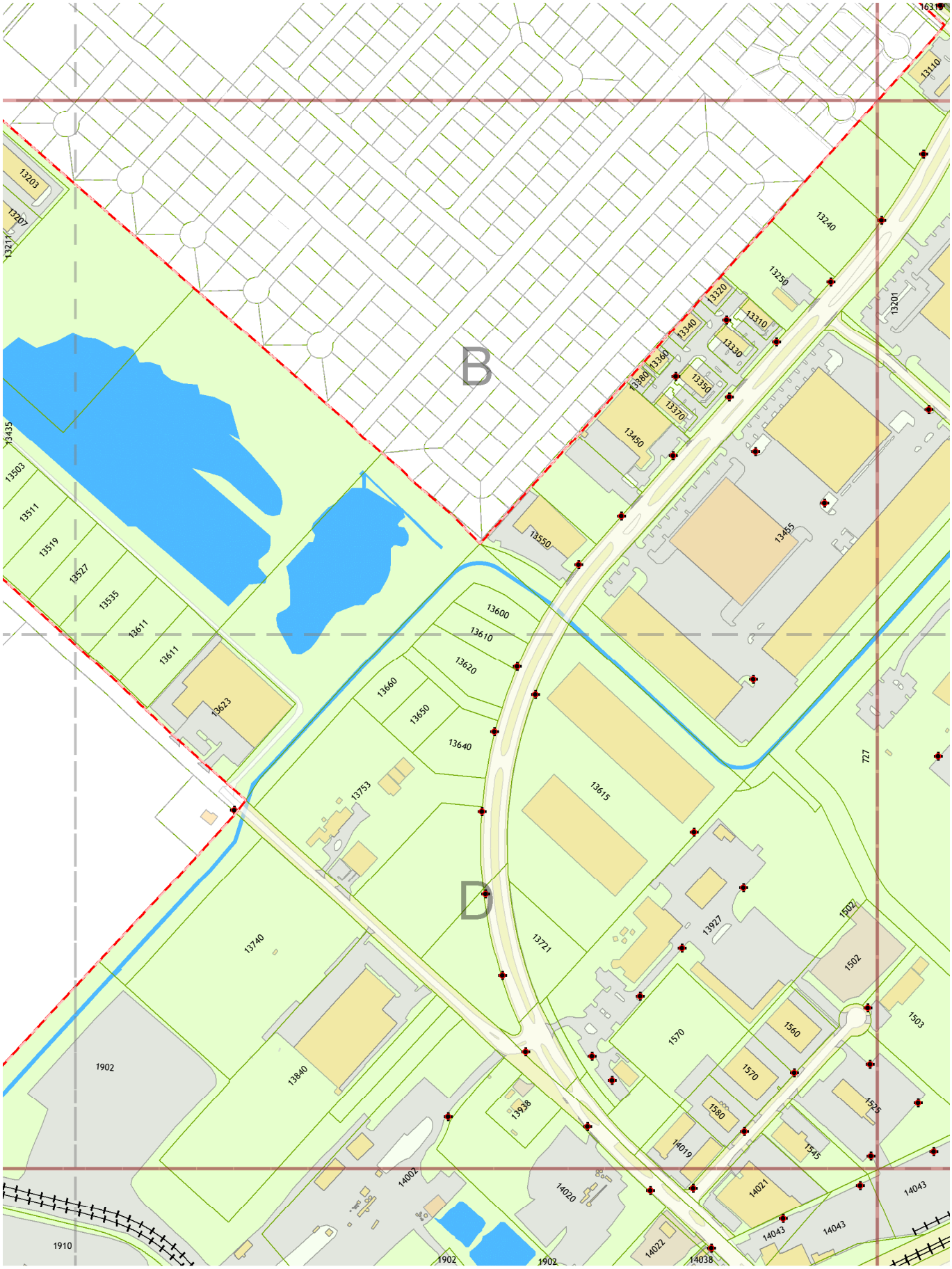

SEE GRID B11

SEE GRID C10

missouri CITY TEXAS

August 5, 2019
1" = 500'

B11

SEE GRID A11

SEE GRID B10

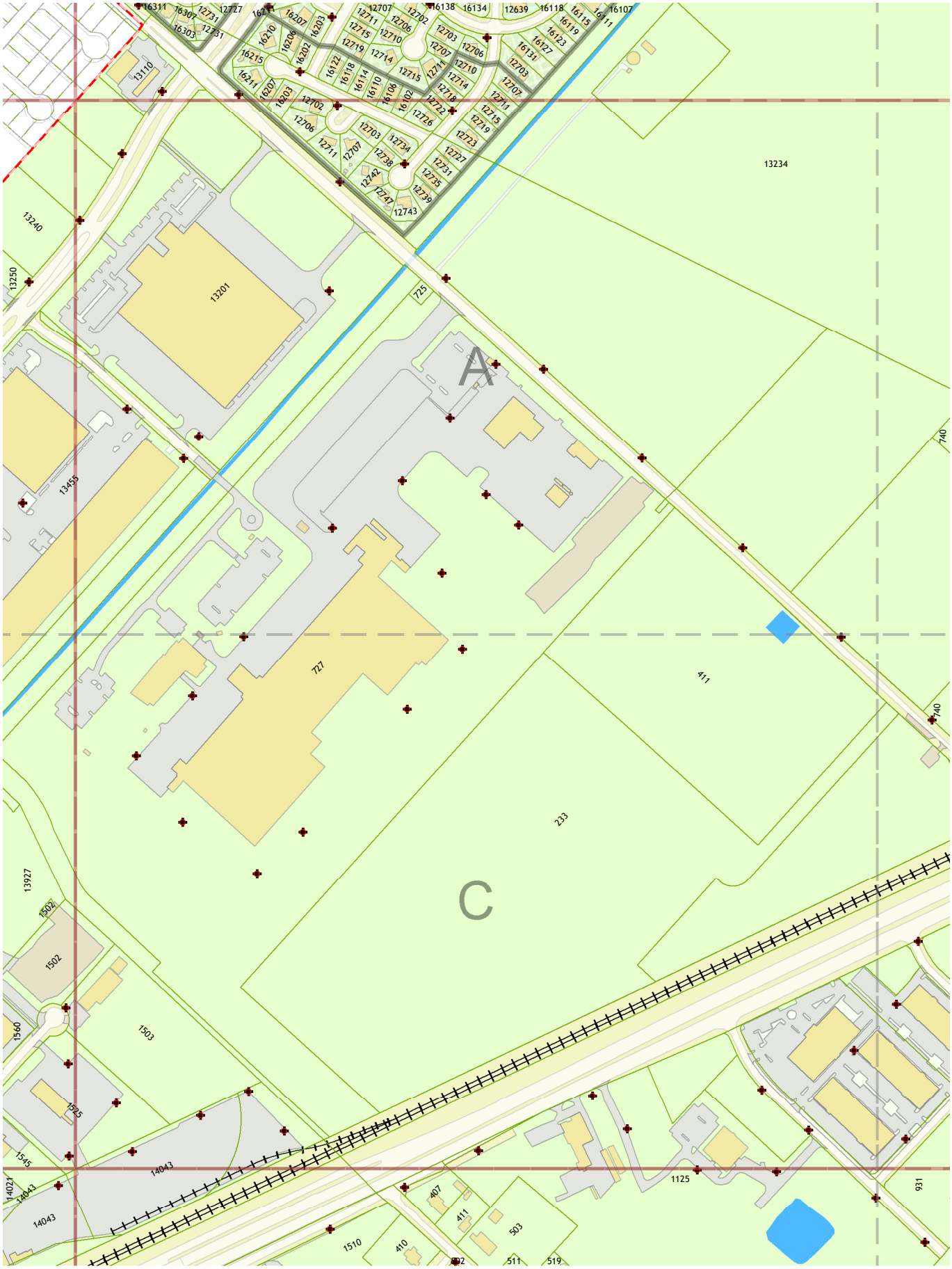

SEE GRID B11

SEE GRID C11

missouri CITY TEXAS

August 5, 2019
1" = 500'

SEE GRID A11

SEE GRID B11

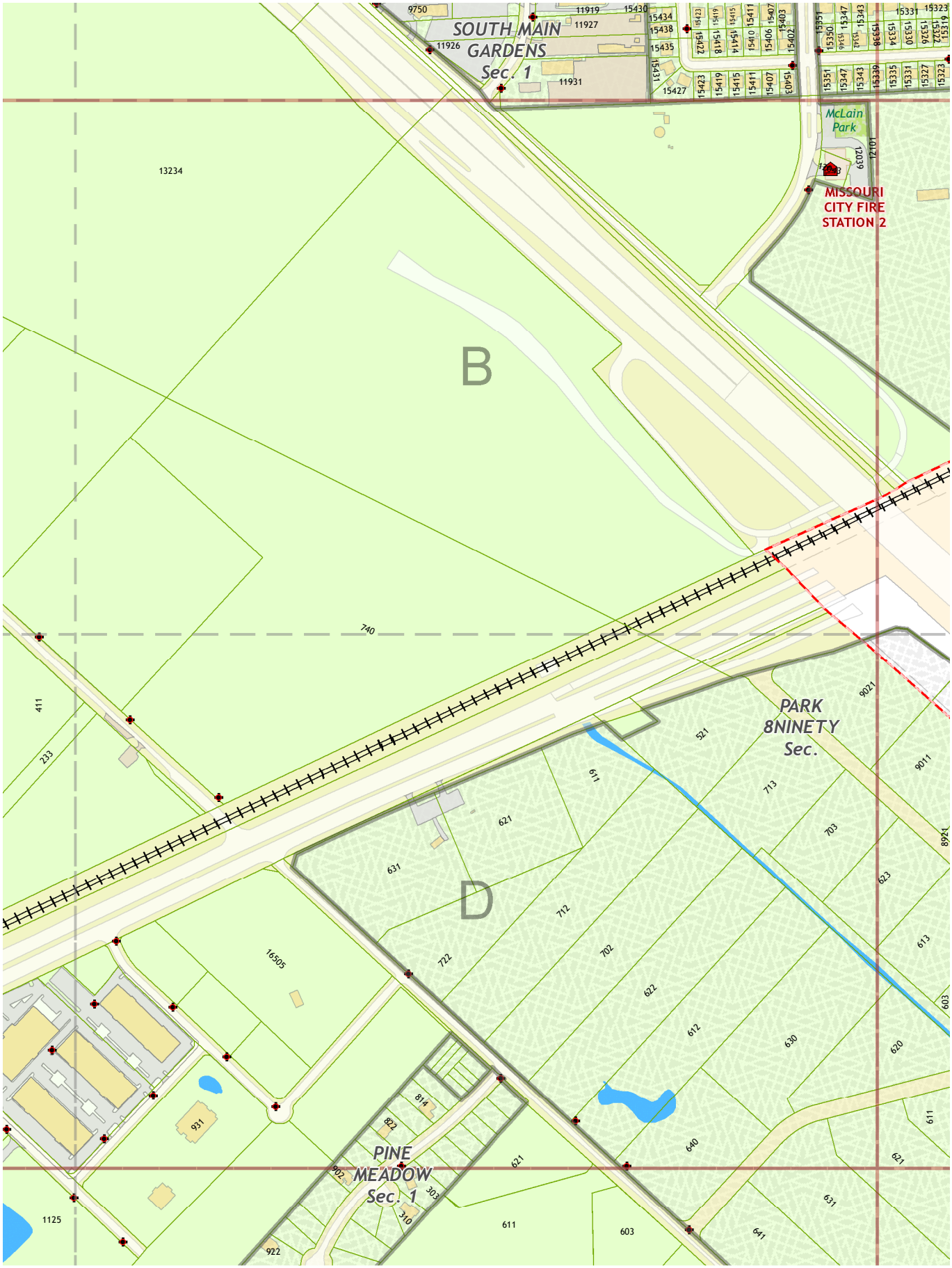

SEE GRID B12

SEE GRID C11

B12

SEE GRID A12

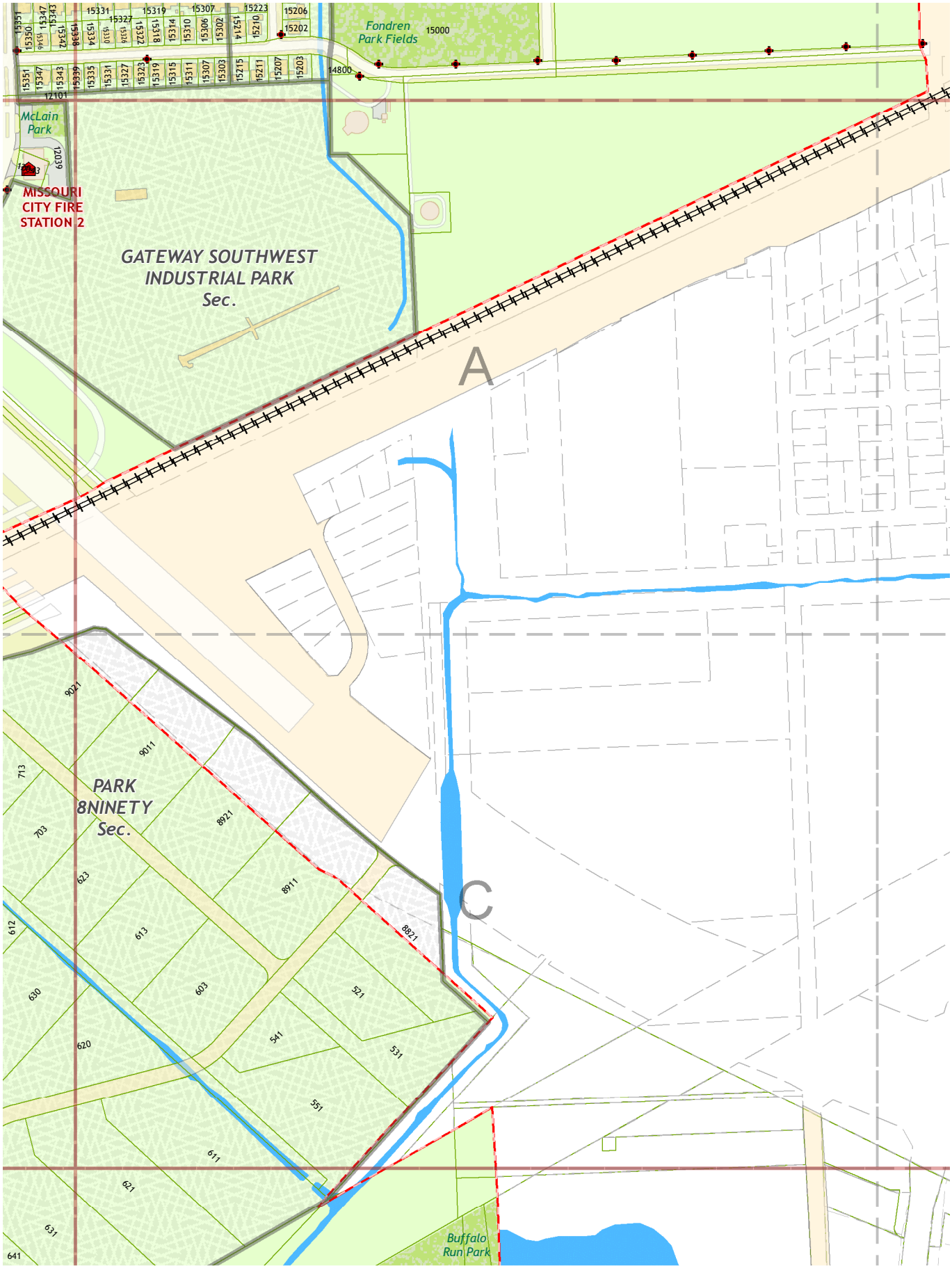

SEE GRID B11

SEE GRID B12

SEE GRID C12

missouri CITY TEXAS

August 5, 2019
1" = 500'

B12

SEE GRID A12

SEE GRID B12

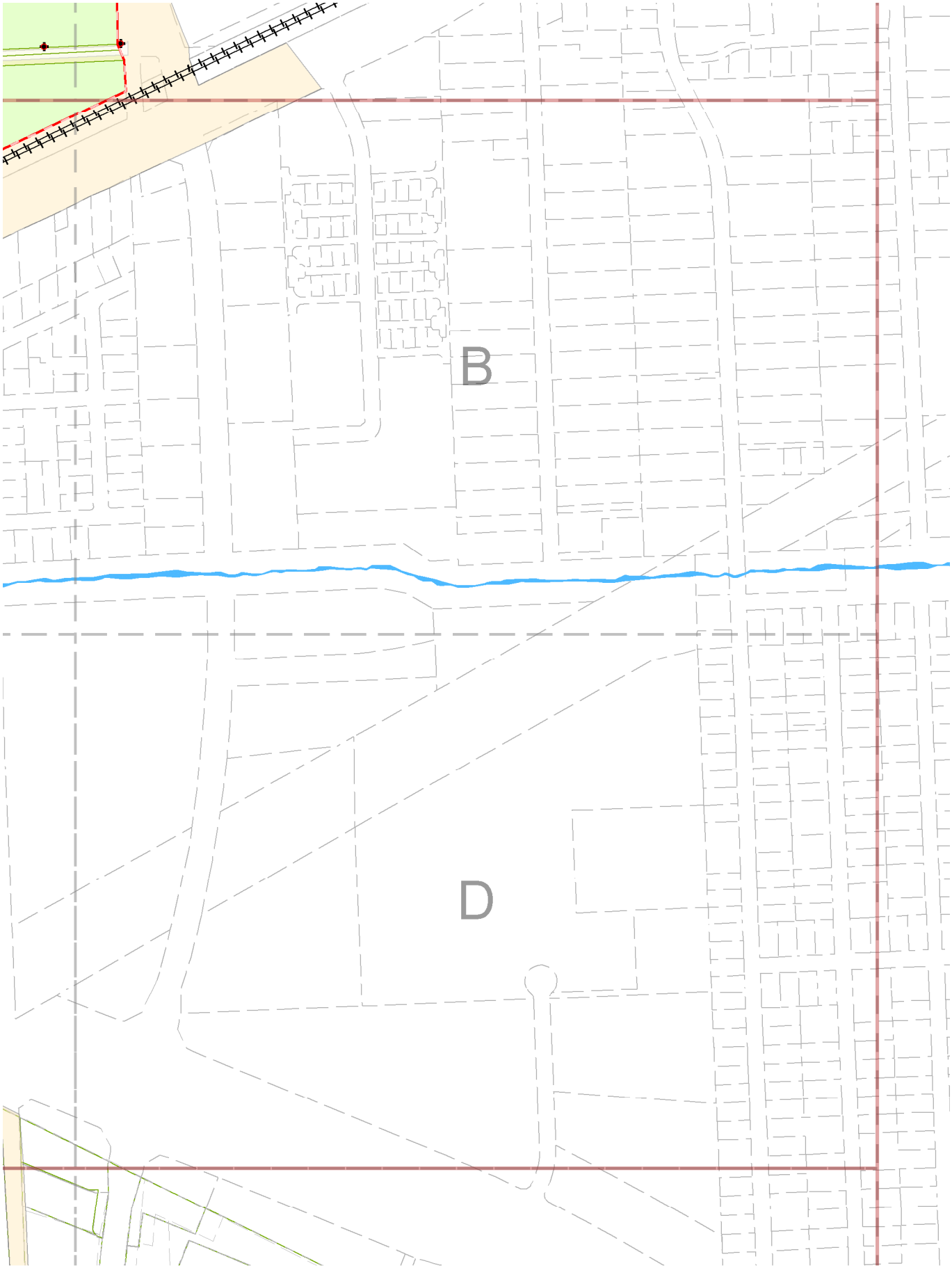

SEE GRID C12

missouri CITY TEXAS

August 5, 2019
1" = 500'

C10

SEE GRID B10

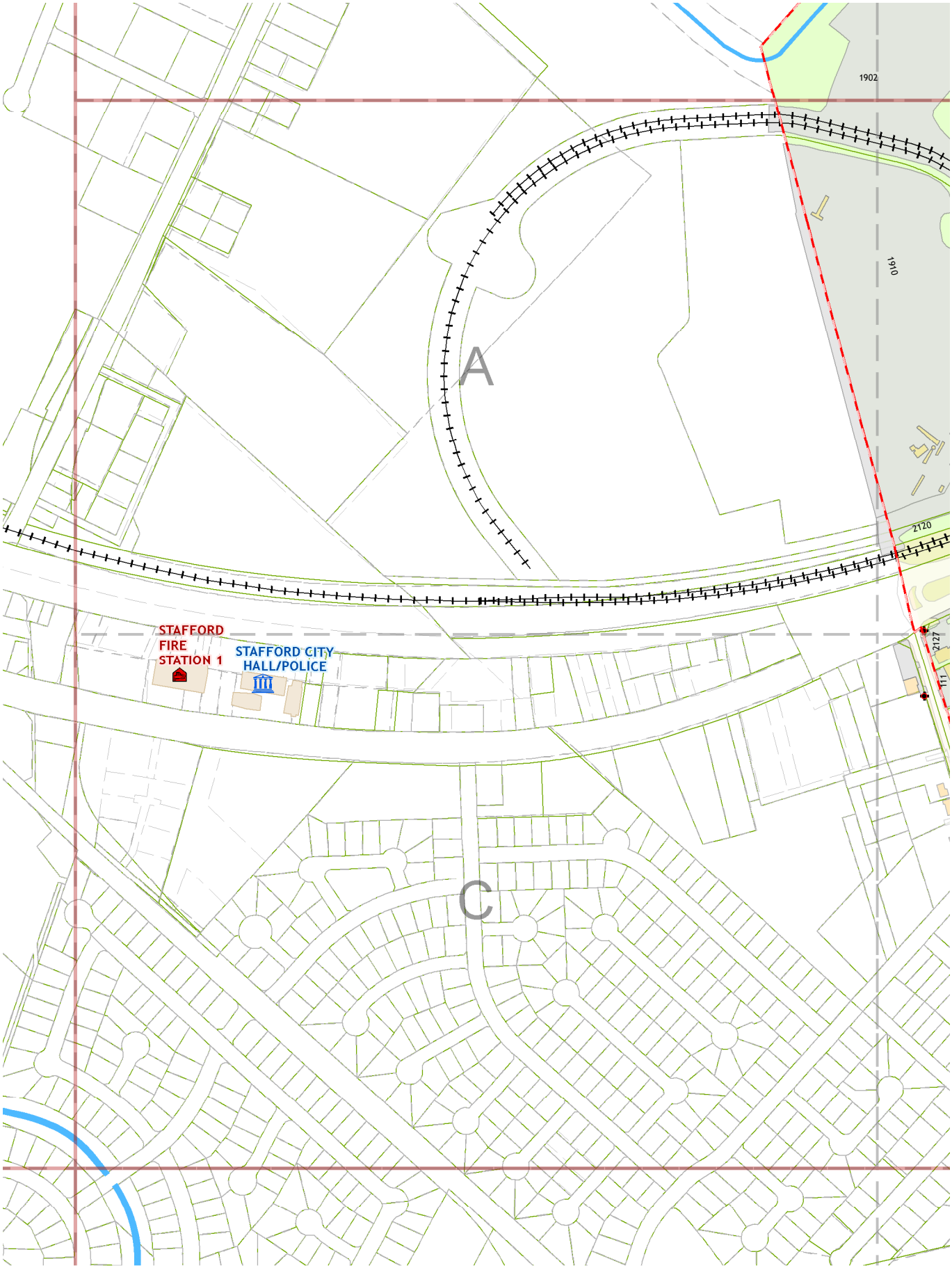

SEE GRID C10

SEE GRID D10

August 5, 2019
1" = 500'

SEE GRID B10

SEE GRID C10

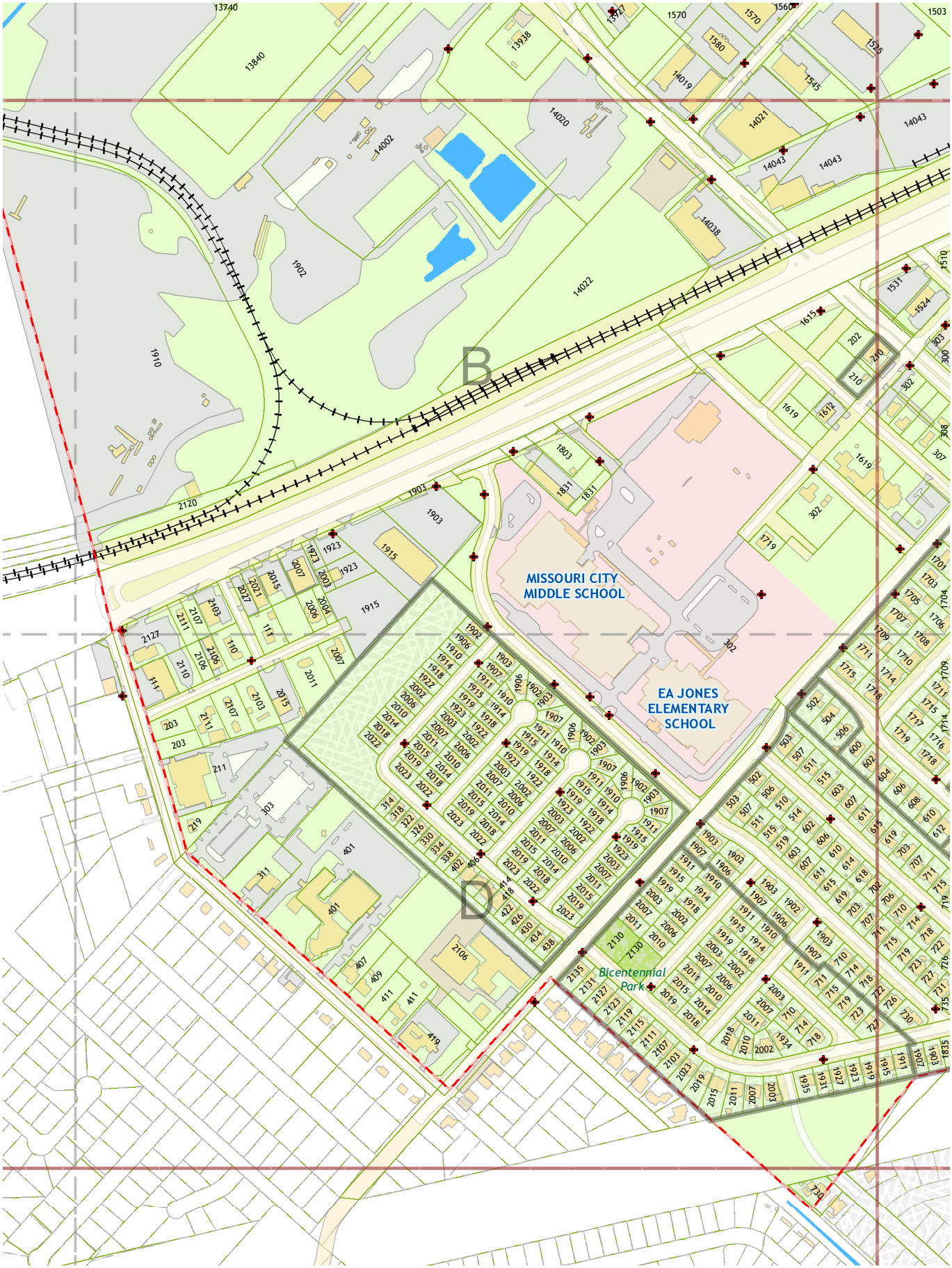

SEE GRID C11

SEE GRID D10

missouri CITY TEXAS

August 5, 2019
1" = 500'

C11

SEE GRID B11

SEE GRID C10

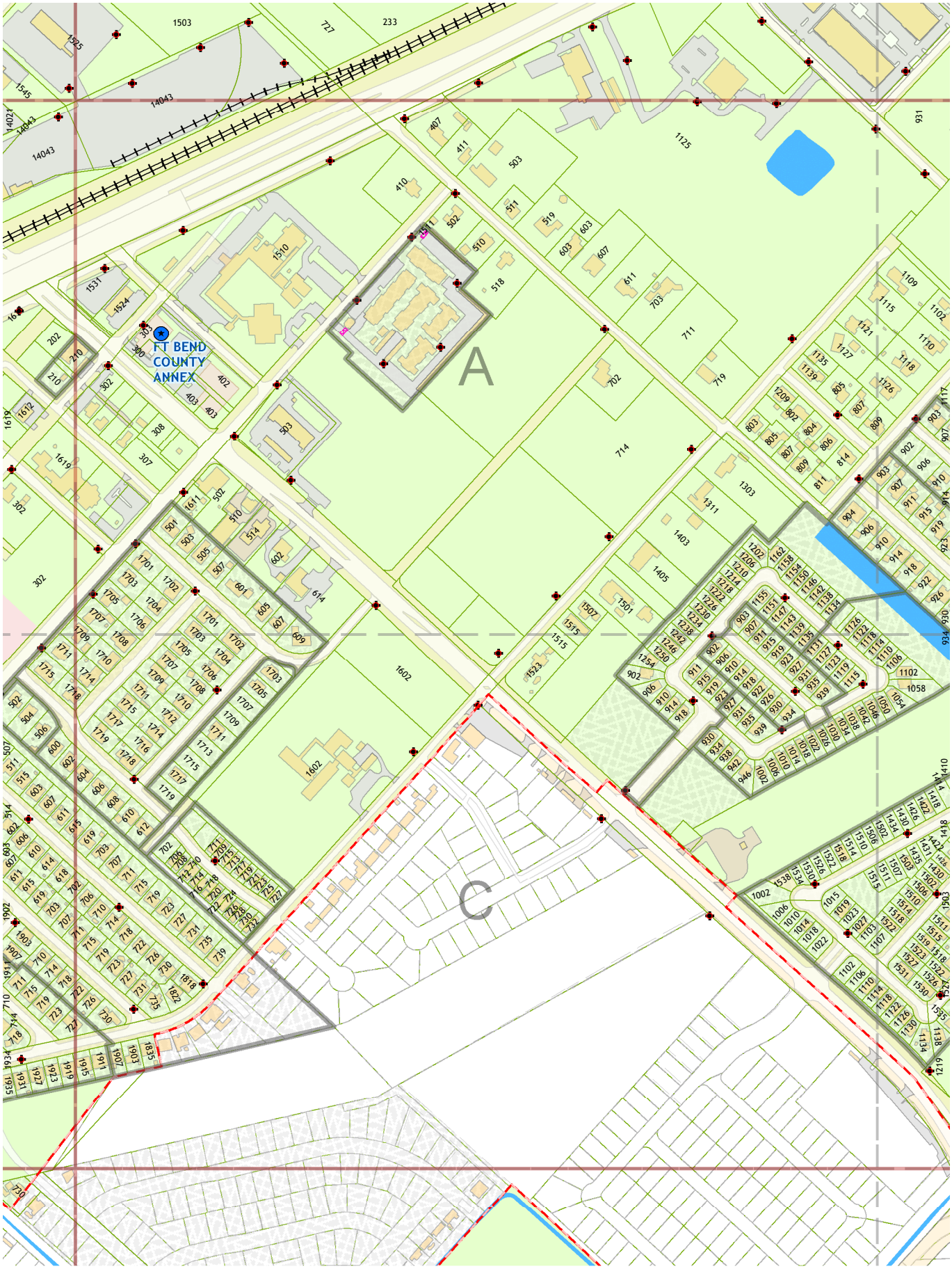

SEE GRID C11

SEE GRID D11

missouri CITY TEXAS

August 5, 2019
1" = 500'

C11

SEE GRID B11

SEE GRID C11

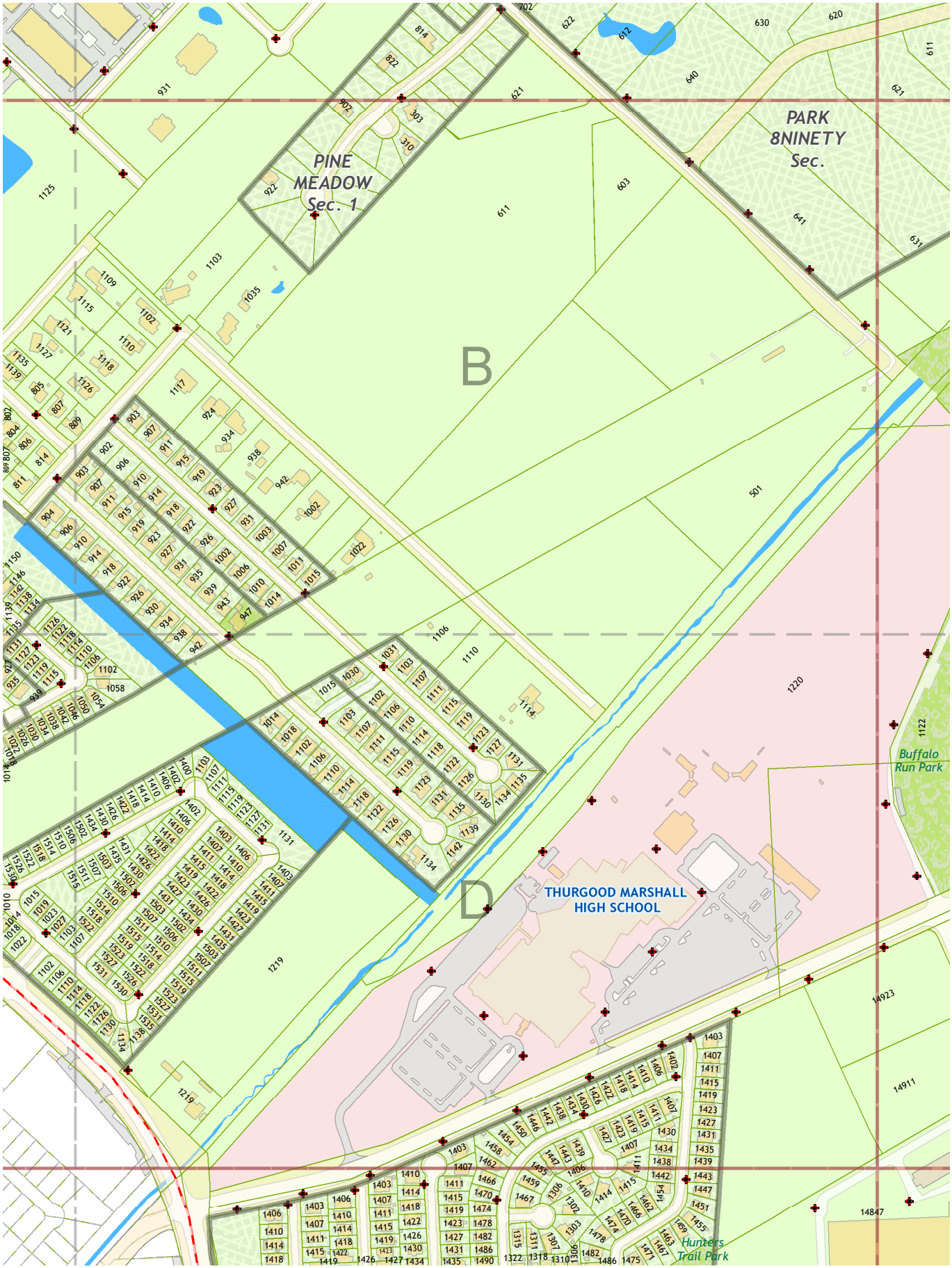

SEE GRID C12

SEE GRID D11

missouri CITY TEXAS

August 5, 2019
1" = 500'

C12

SEE GRID B12

SEE GRID C11

SEE GRID C12

SEE GRID D12

August 5, 2019
1" = 500'

SEE GRID B12

SEE GRID C12

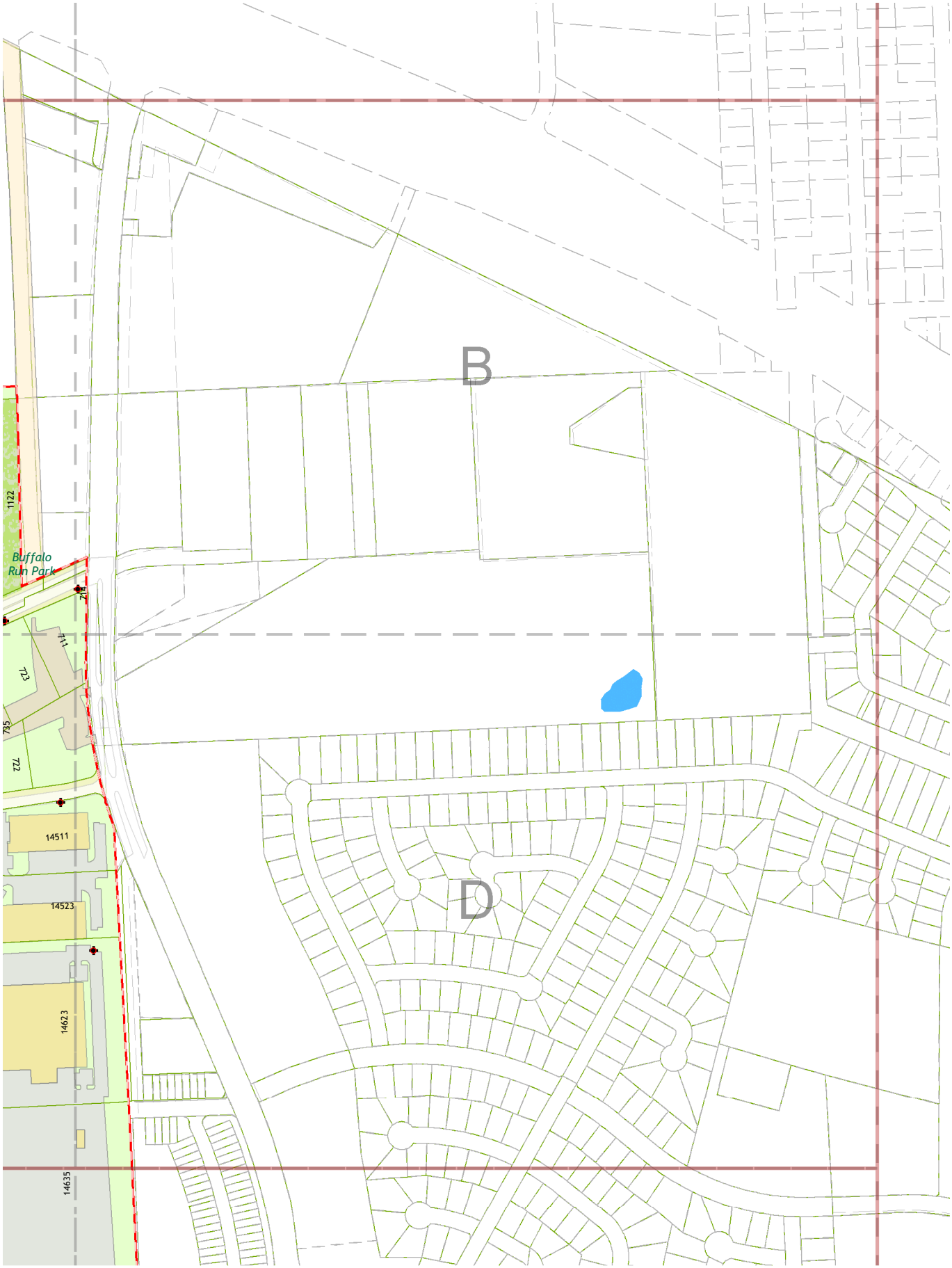

SEE GRID D12

August 5, 2019
1" = 500'

D08

SEE GRID D08

SEE GRID E08

missouri CITY TEXAS

August 5, 2019
1" = 500'

August 5, 2019
1" = 500'

D09

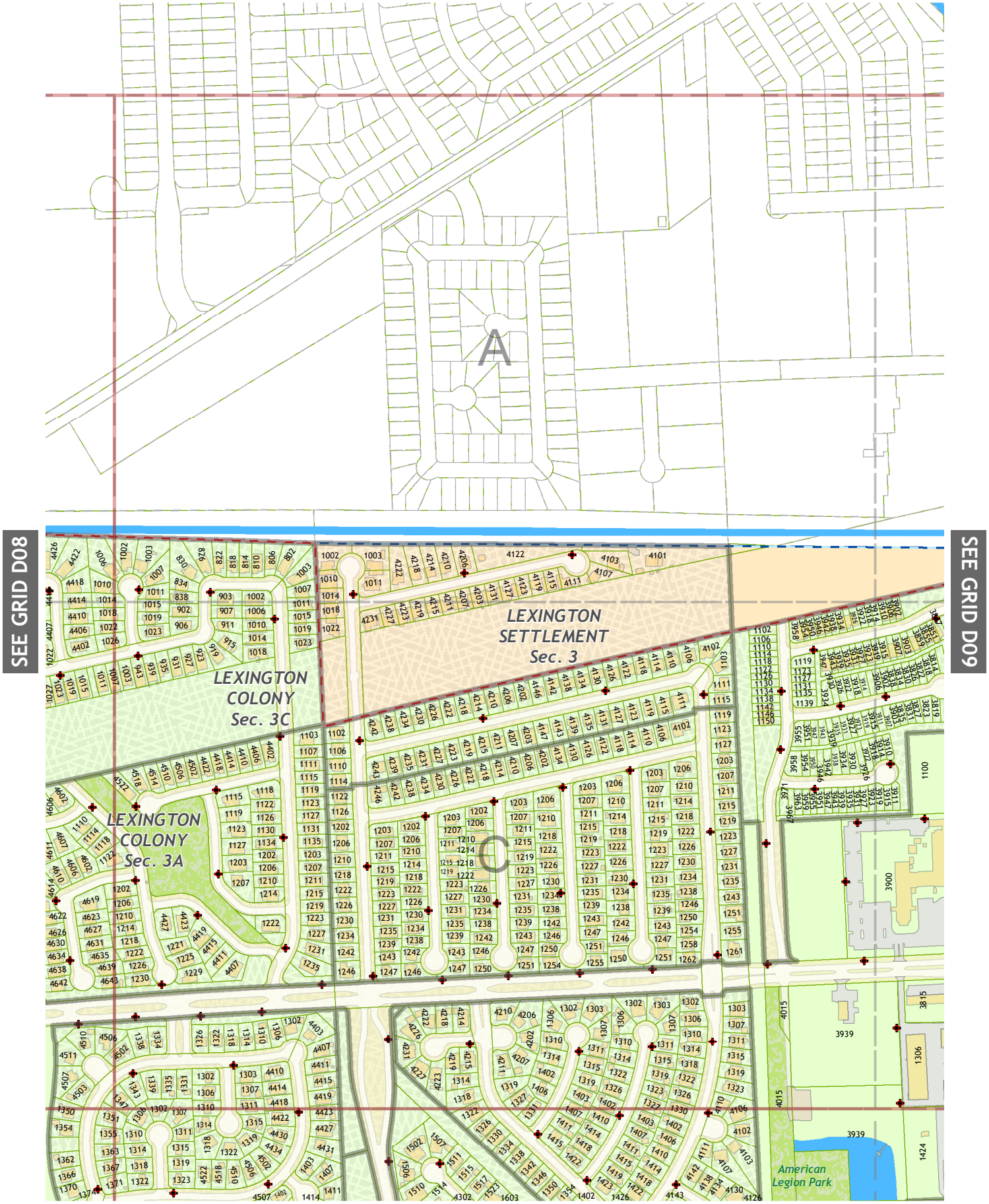

August 5, 2019
1" = 500'

August 5, 2019
1" = 500'

D10

SEE GRID C10

SEE GRID D09

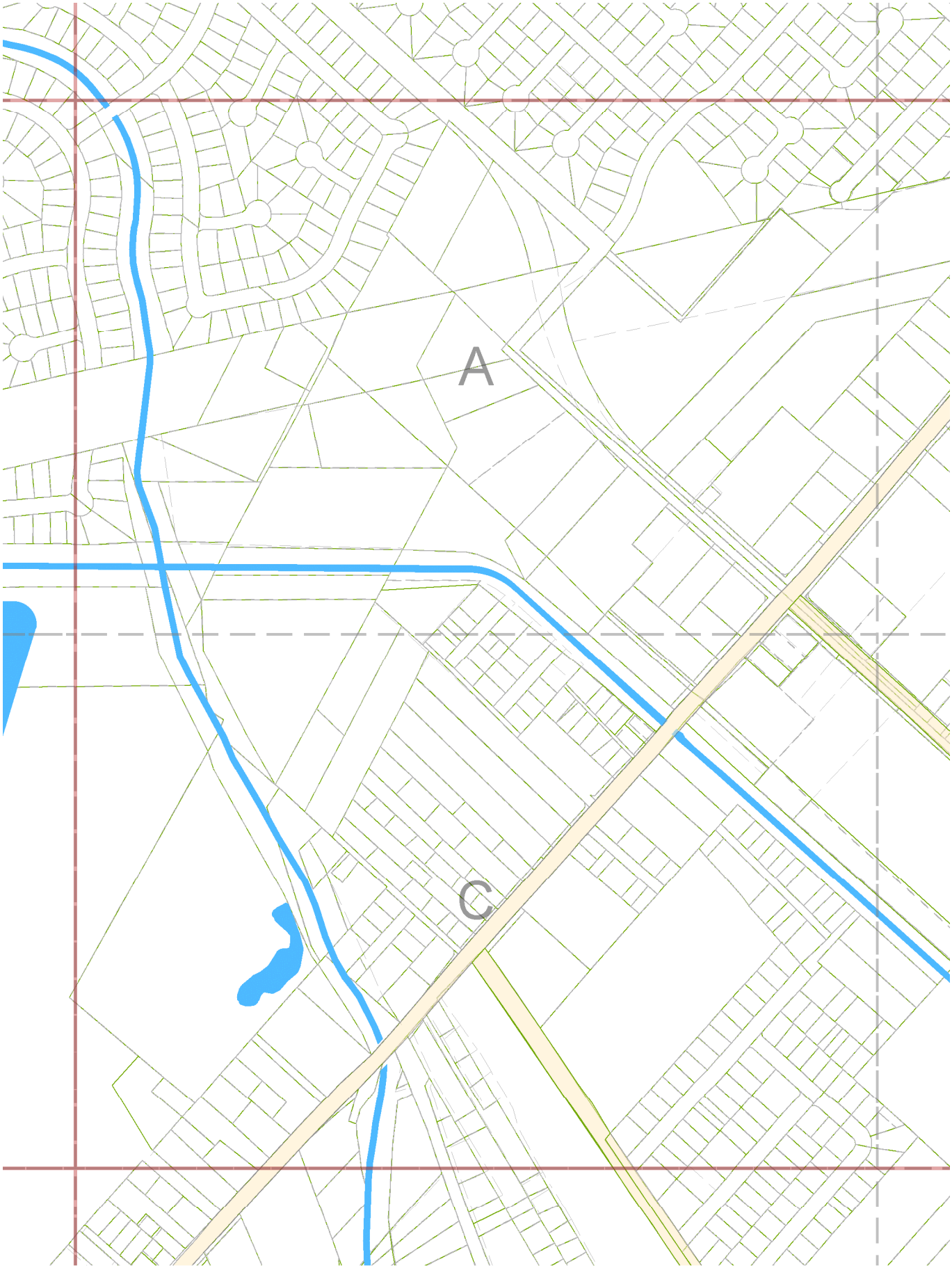

SEE GRID D10

SEE GRID E10

missouri CITY TEXAS

August 5, 2019
1" = 500'

SEE GRID C10

SEE GRID D10

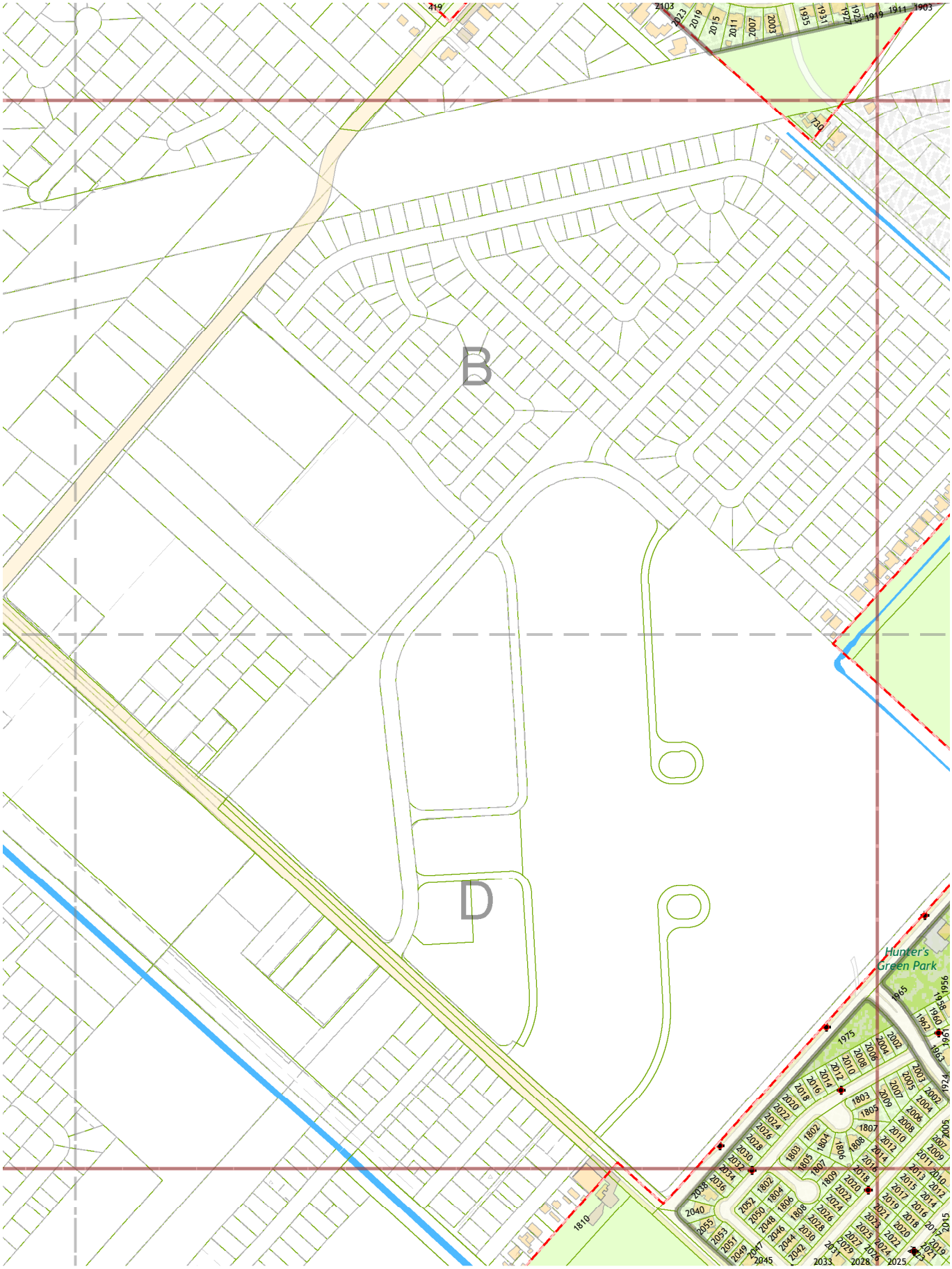

SEE GRID D11

SEE GRID E10

missouri CITY TEXAS

August 5, 2019
1" = 500'

D11

SEE GRID C11

SEE GRID D10

SEE GRID D11

SEE GRID E11

missouri CITY TEXAS

August 5, 2019

1" = 500'

SEE GRID C11

SEE GRID D11

SEE GRID D12

SEE GRID E11

D12

SEE GRID C12

SEE GRID D11

SEE GRID D12

SEE GRID E12

missouri CITY TEXAS

August 5, 2019

1" = 500'

D12

SEE GRID C12

SEE GRID D12

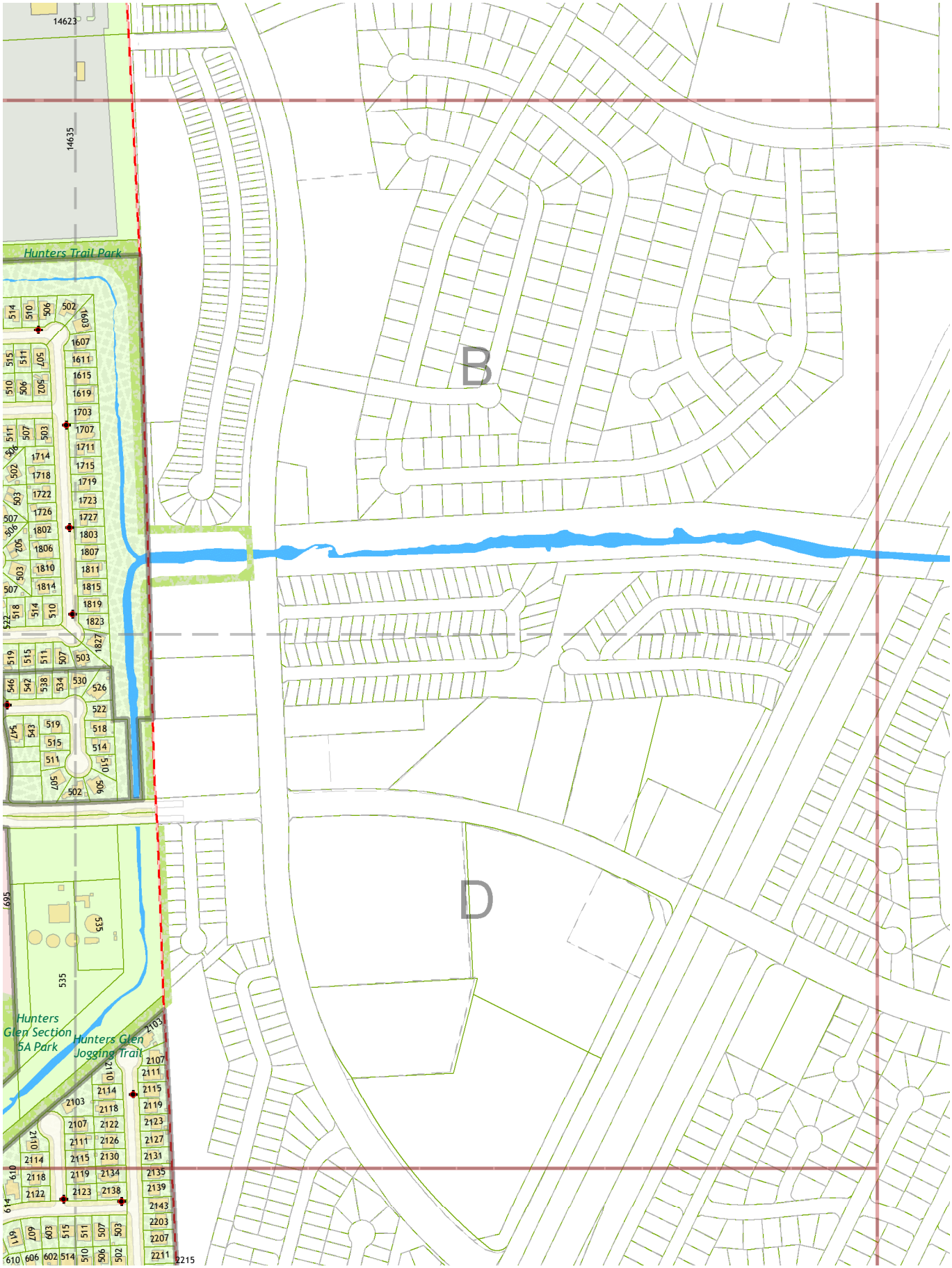

SEE GRID E12

August 5, 2019
1" = 500'

E08

SEE GRID D08

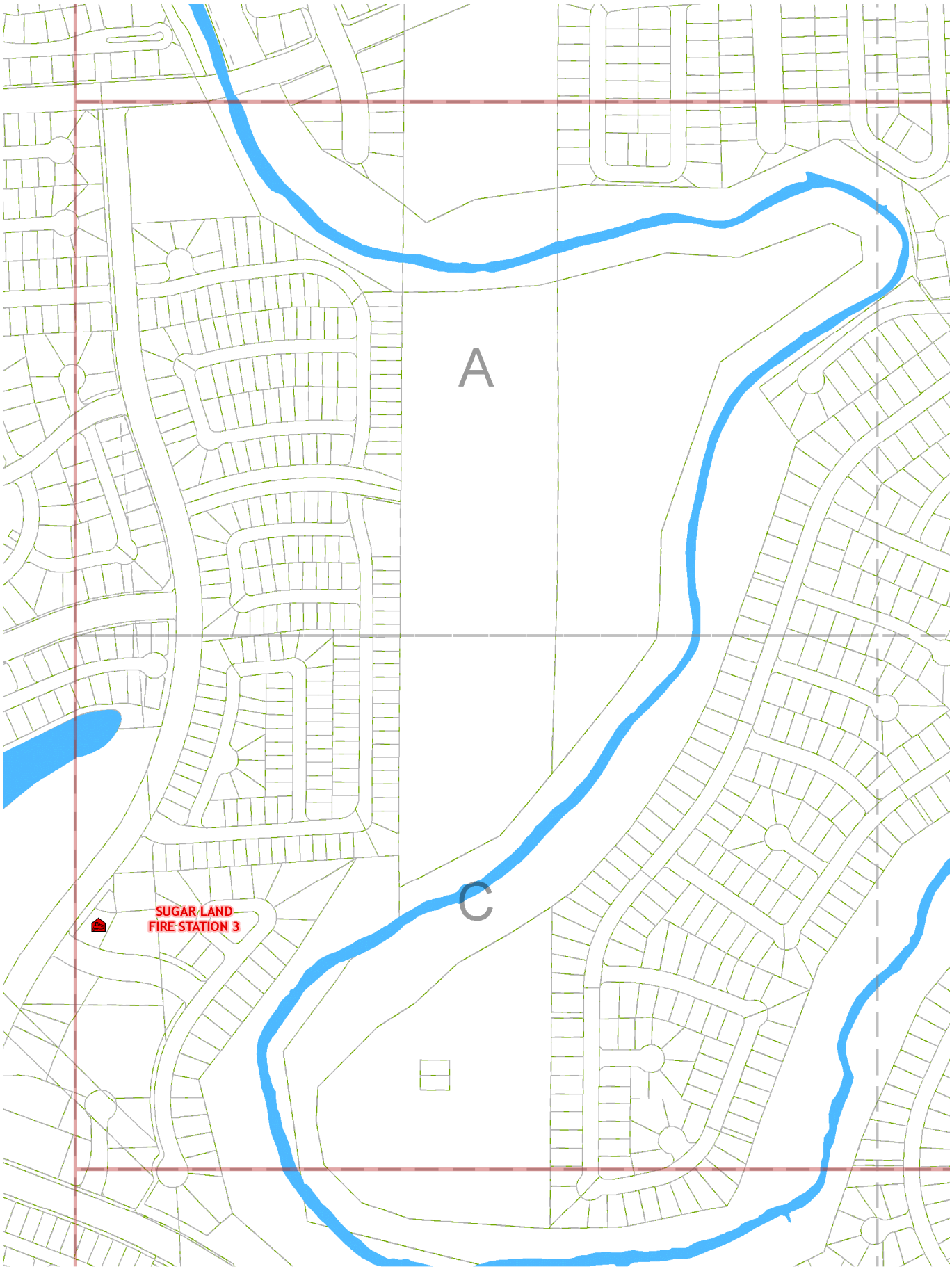

SEE GRID E08

SEE GRID F08

missouri CITY TEXAS

August 5, 2019
1" = 500'

SEE GRID D08

SEE GRID E08

SEE GRID E09

SEE GRID F08

missouri CITY TEXAS

August 5, 2019
1" = 500'

E09

SEE GRID D09

SEE GRID E08

SEE GRID E09

SEE GRID F09

Missouri City Texas

August 5, 2019

1" = 500'

E09

SEE GRID D09

SEE GRID E09

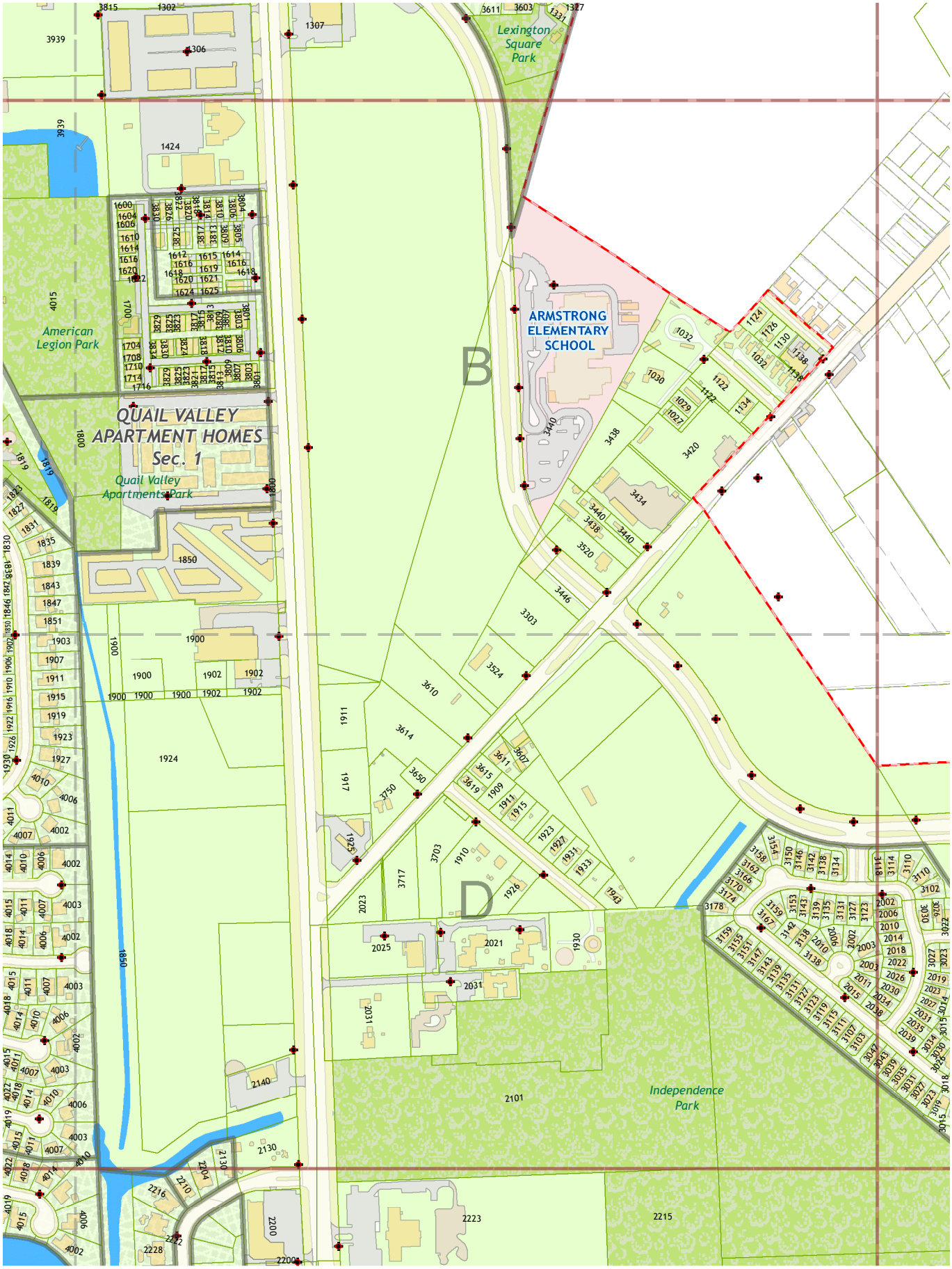

SEE GRID E10

SEE GRID F09

August 5, 2019
1" = 500'

E10

SEE GRID D10

SEE GRID E09

SEE GRID E10

SEE GRID F10

missouri CITY TEXAS

August 5, 2019

1" = 500'

SEE GRID D10

SEE GRID E10

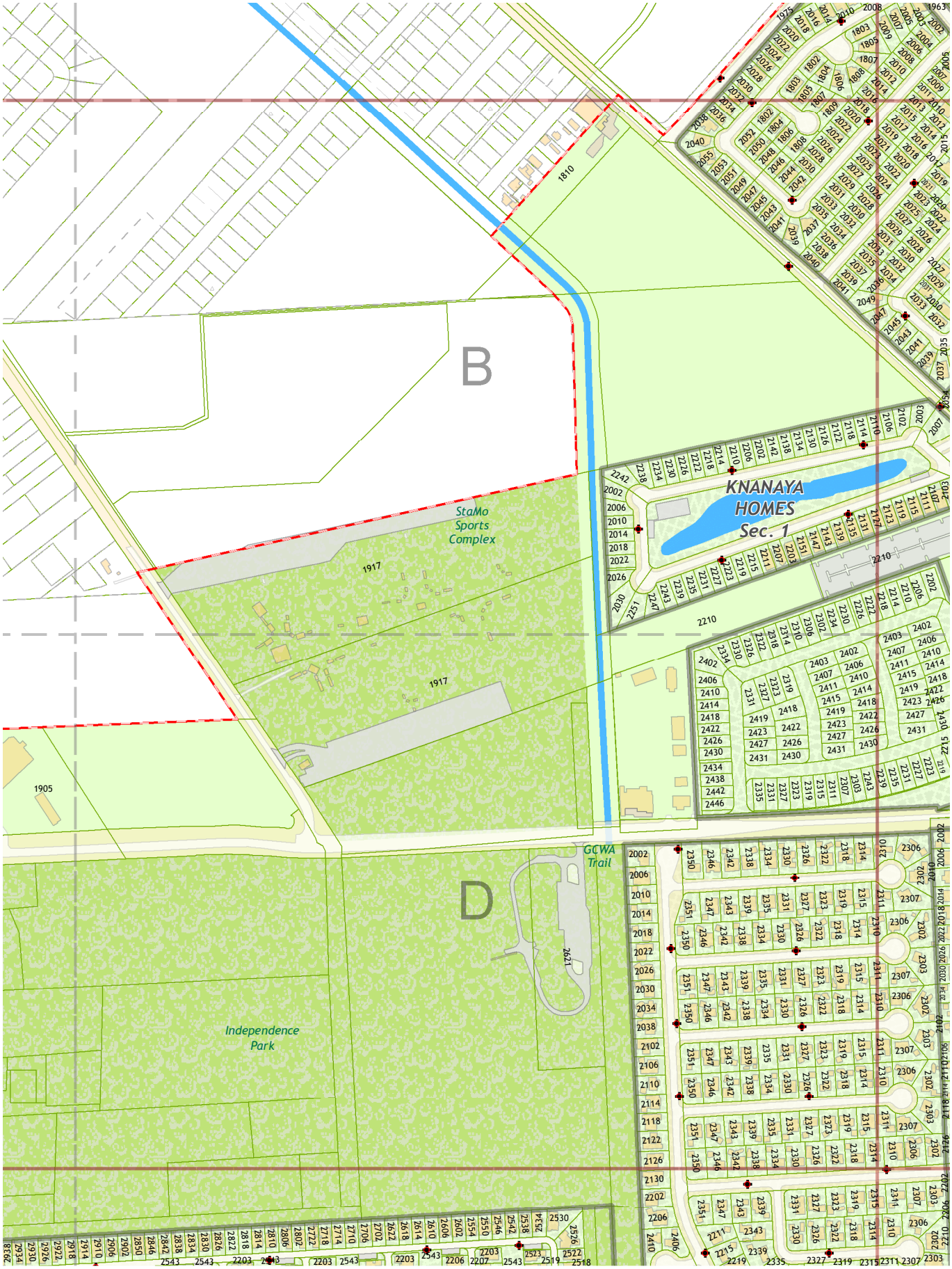

SEE GRID E11

SEE GRID F10

missouri CITY TEXAS

August 5, 2019

1" = 500'

E11

SEE GRID D11

SEE GRID E10

SEE GRID E11

SEE GRID F11

missouri CITY TEXAS

August 5, 2019

1" = 500'

SEE GRID D11

SEE GRID E11

SEE GRID E12

SEE GRID F11

E12

SEE GRID D12

SEE GRID E11

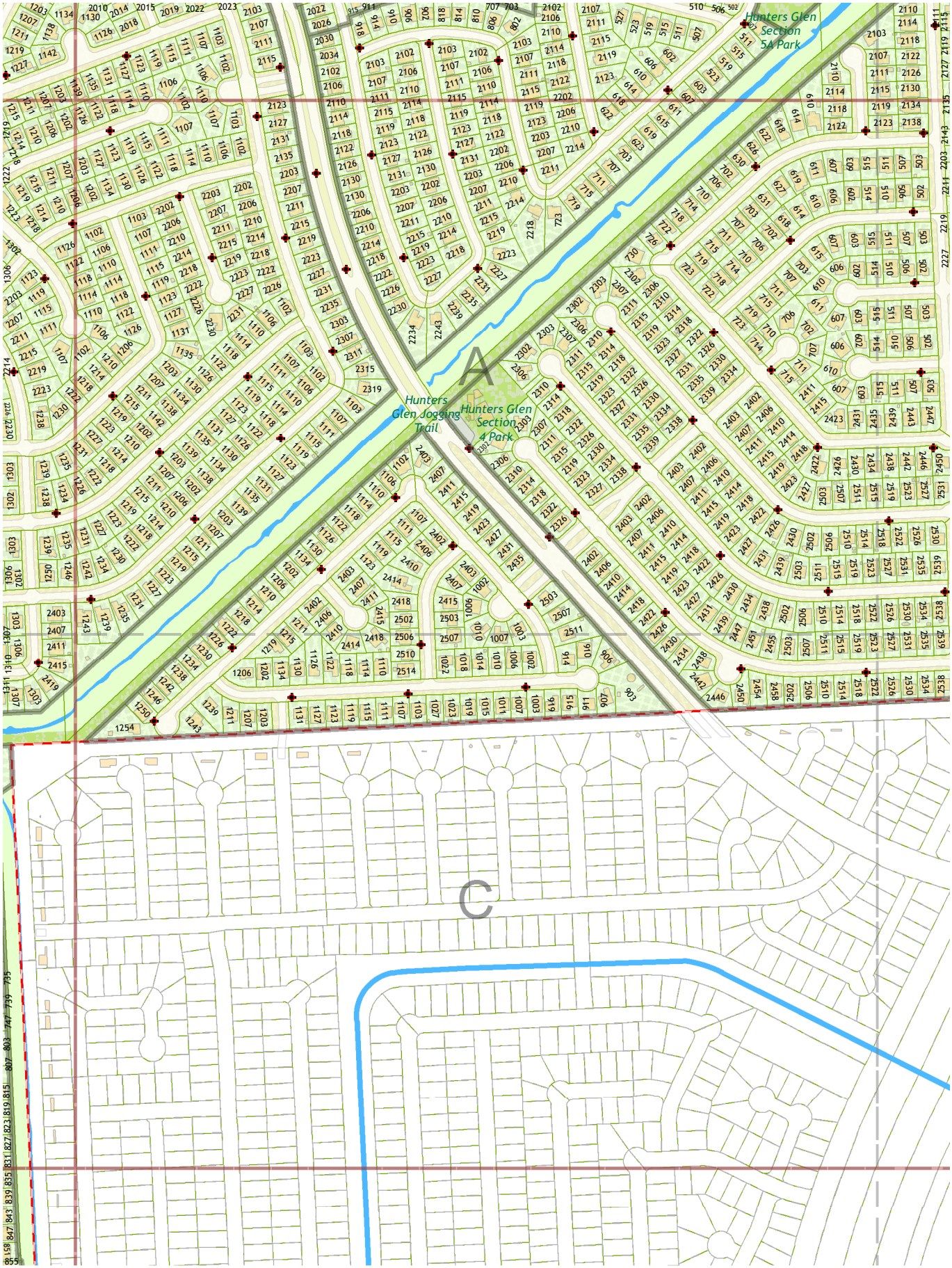

SEE GRID E12

SEE GRID F12

missouri CITY TEXAS

August 5, 2019
1" = 500'

E12

SEE GRID D12

SEE GRID E12

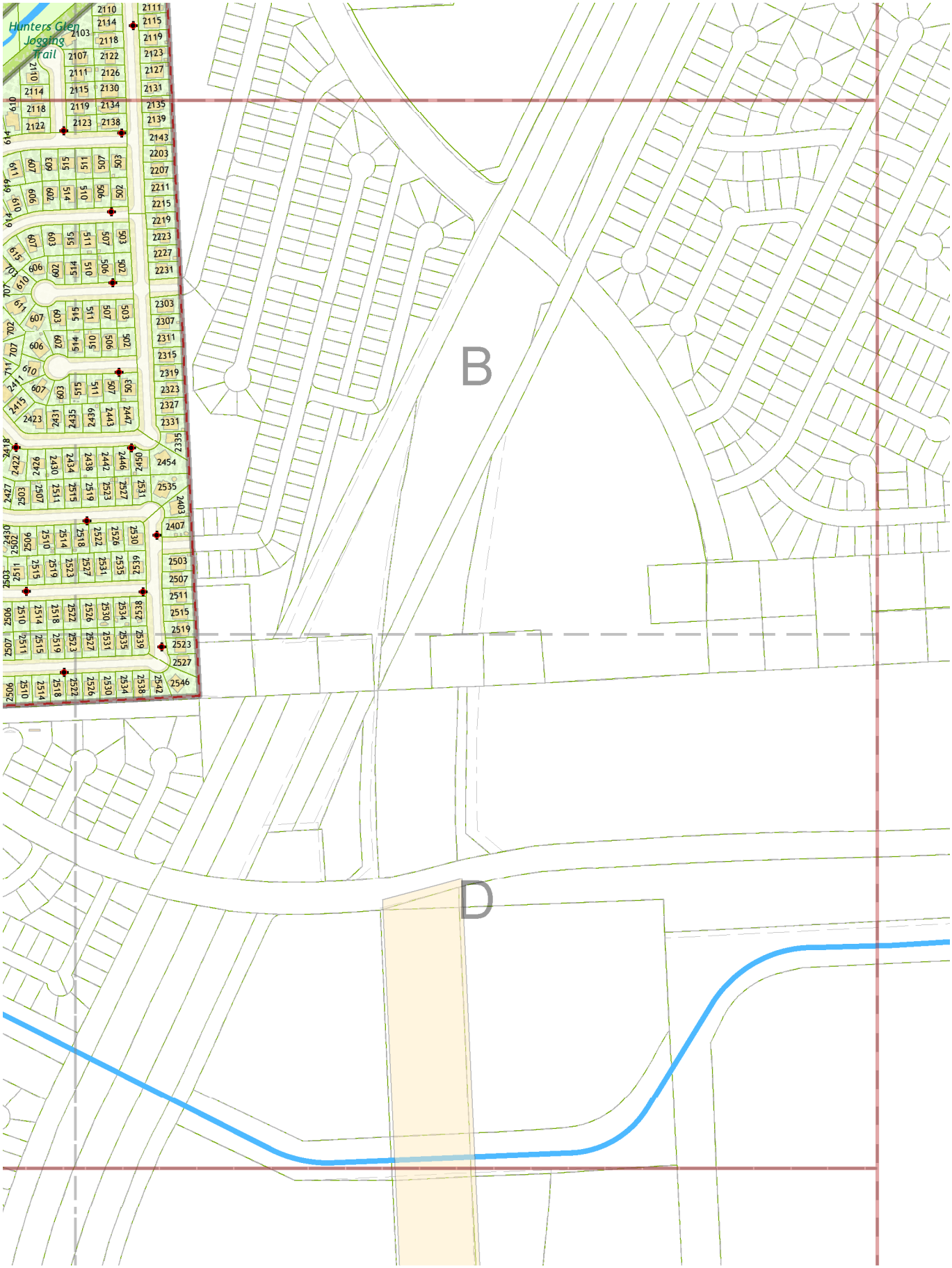

SEE GRID F12

August 5, 2019
1" = 500'

F08

SEE GRID E08

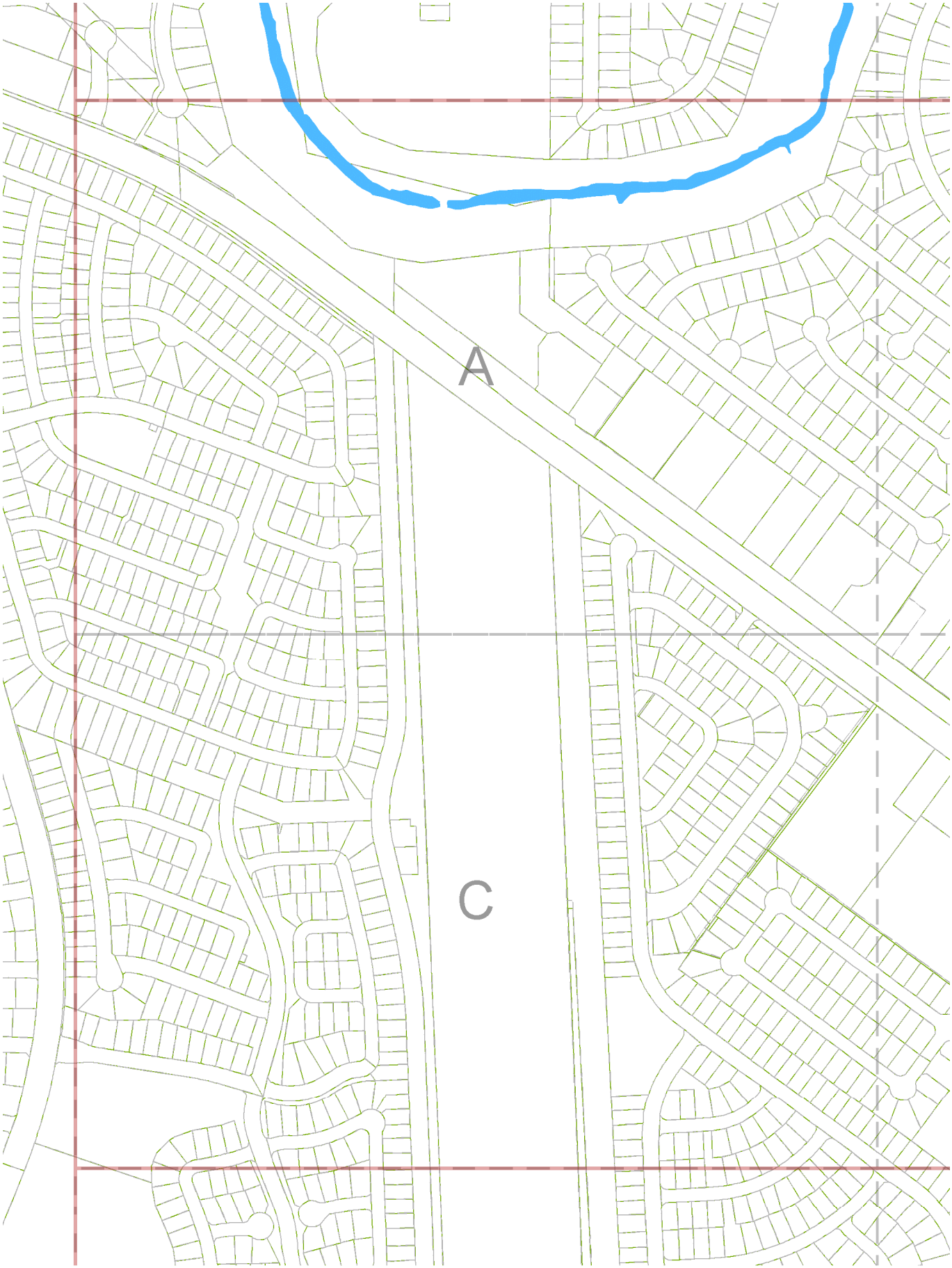

SEE GRID F08

SEE GRID G08

August 5, 2019
1" = 500'

F08

SEE GRID E08

SEE GRID F08

SEE GRID F09

SEE GRID G08

August 5, 2019
1" = 500'

F09

SEE GRID E09

SEE GRID F08

SEE GRID F09

SEE GRID G09

missouri CITY TEXAS

August 5, 2019

1" = 500'

SEE GRID E09

SEE GRID F09

SEE GRID F10

SEE GRID G09

missouri CITY TEXAS

August 5, 2019
1" = 500'

F10

SEE GRID E10

SEE GRID F09

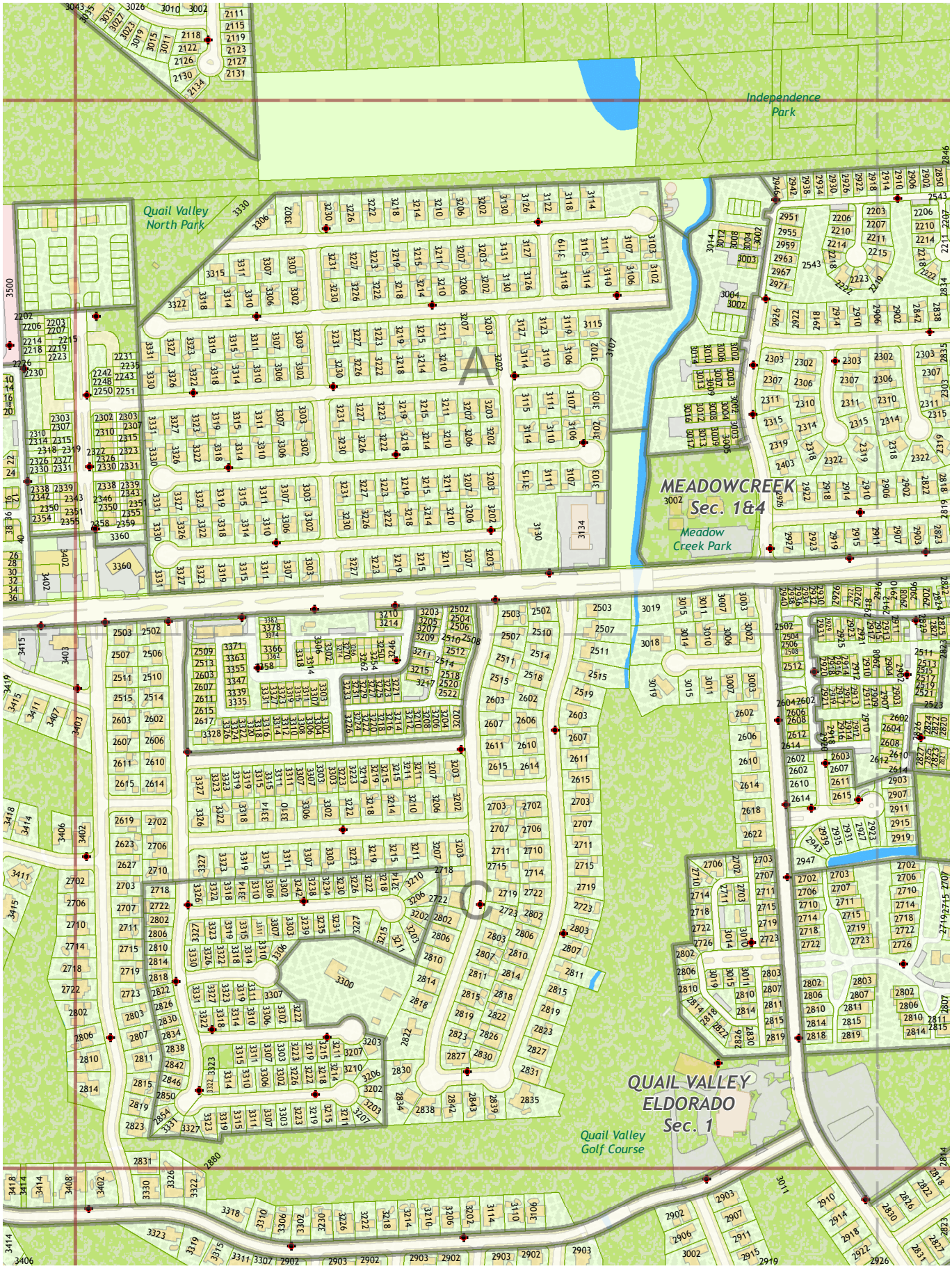

SEE GRID F10

SEE GRID G10

missouri CITY TEXAS

August 5, 2019

1" = 500'

SEE GRID E10

SEE GRID F10

SEE GRID F11

SEE GRID G10

F11

SEE GRID E11

SEE GRID F10

SEE GRID F11

SEE GRID G11

missouri CITY TEXAS

August 5, 2019

1" = 500'

SEE GRID E11

SEE GRID F11

SEE GRID F12

SEE GRID G11

F12

SEE GRID E12

SEE GRID F11

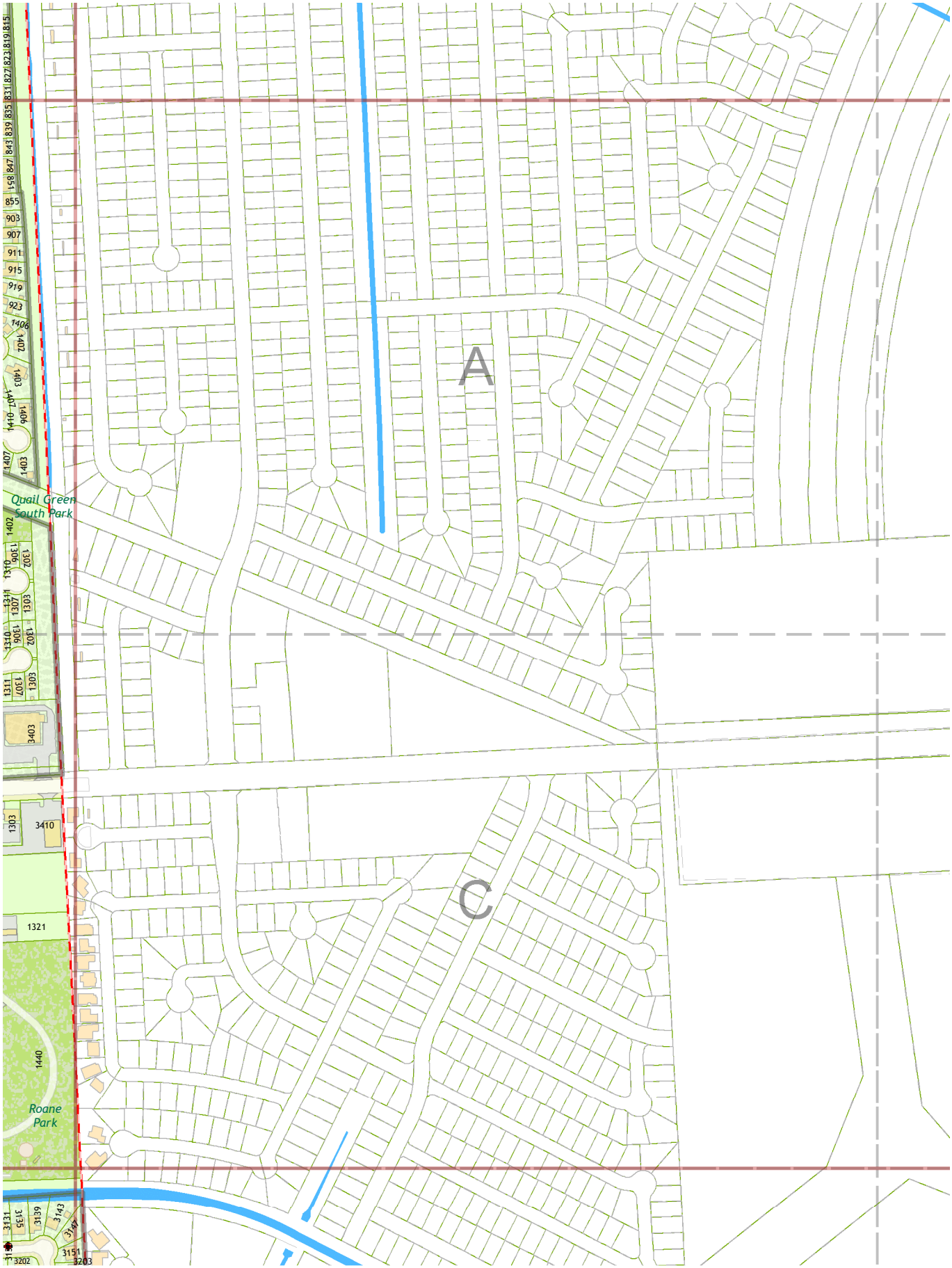

SEE GRID F12

SEE GRID G12

missouri CITY TEXAS

August 5, 2019
1" = 500'

August 5, 2019
1" = 500'

G08

SEE GRID F08

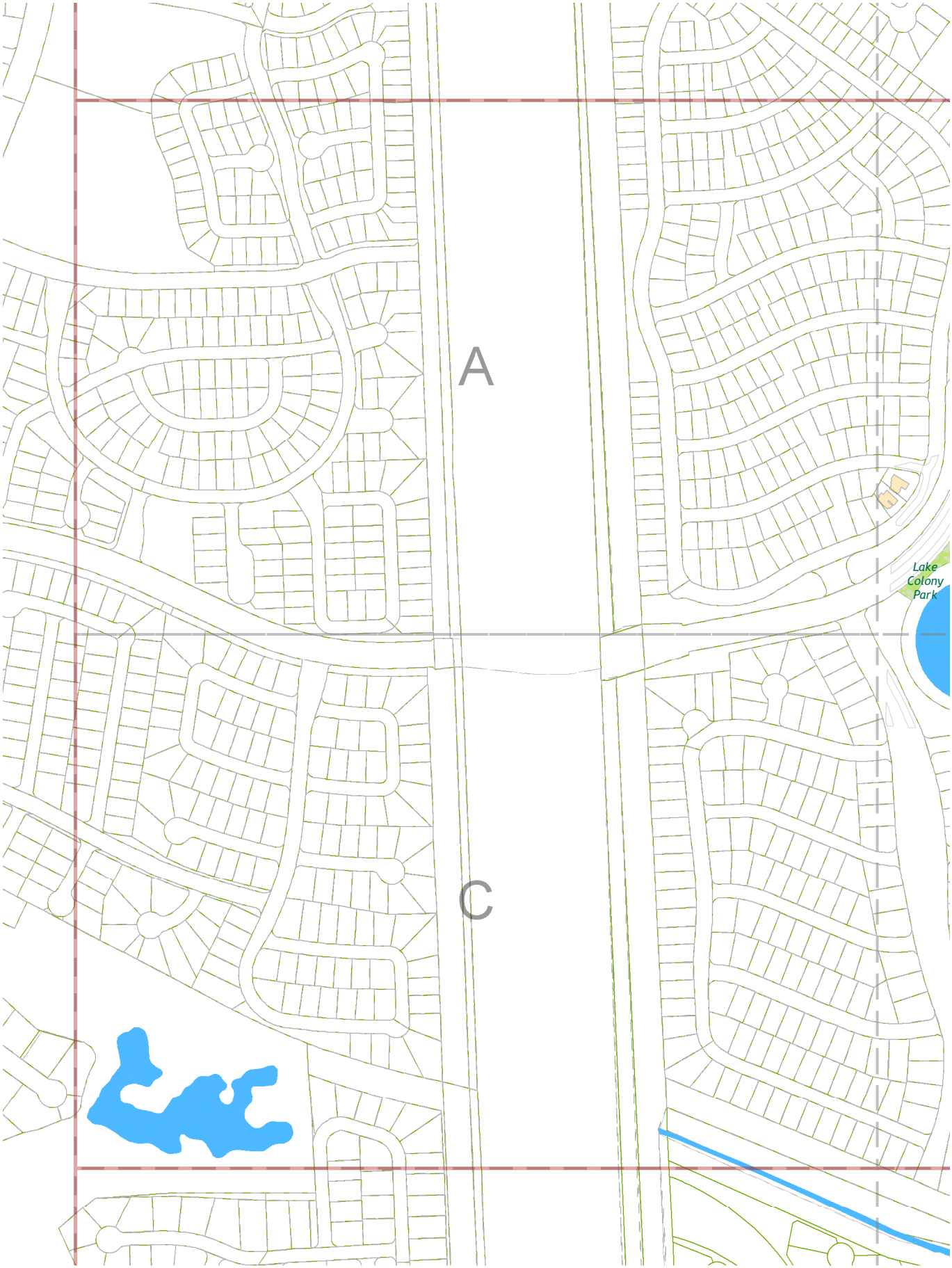

SEE GRID G08

SEE GRID H08

missouri CITY TEXAS

August 5, 2019
1" = 500'

SEE GRID F08

SEE GRID G08

SEE GRID G09

SEE GRID H08

missouri CITY TEXAS

August 5, 2019
1" = 500'

G09

SEE GRID F09

SEE GRID G08

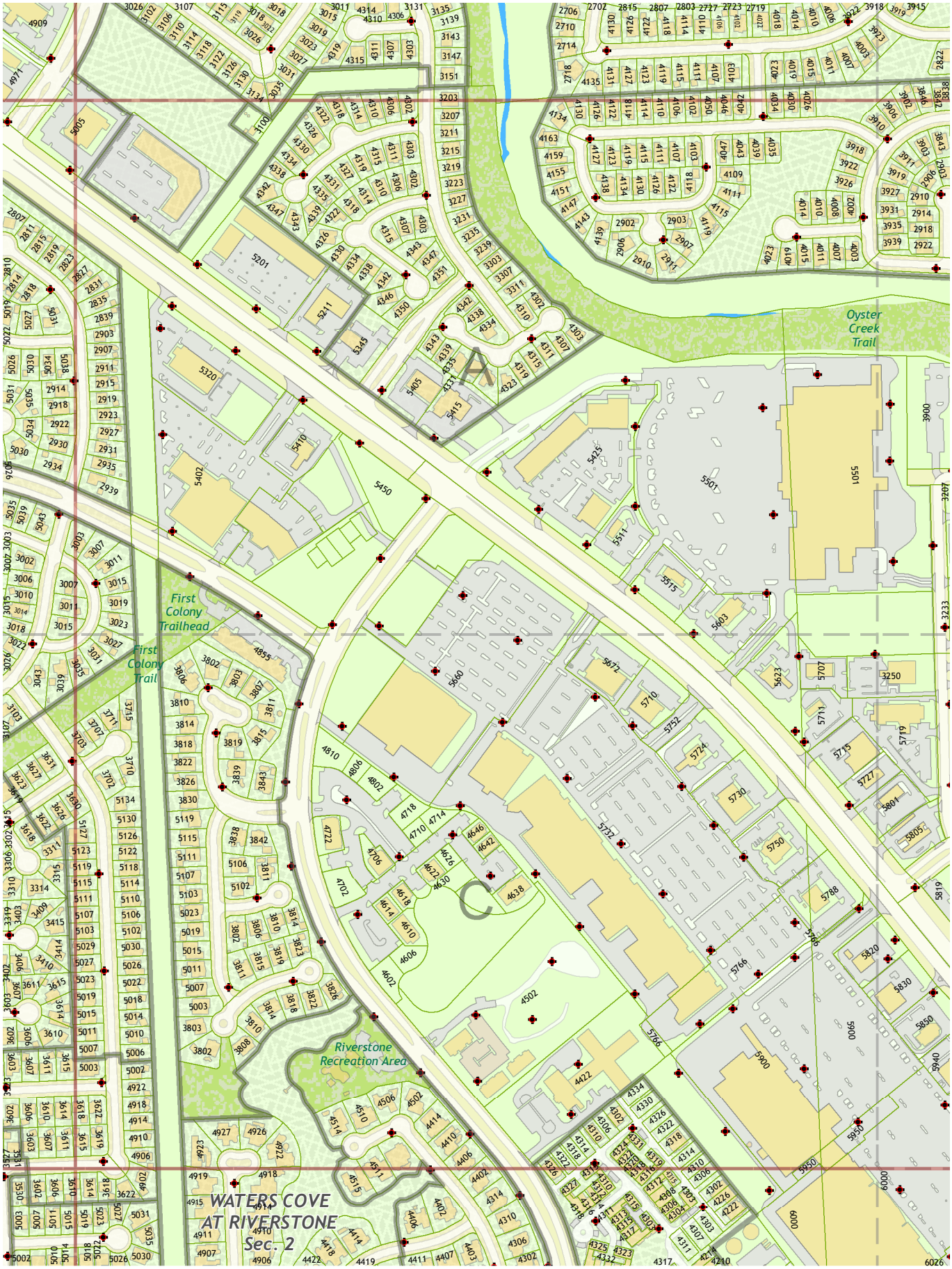

SEE GRID G09

SEE GRID H09

missouri CITY TEXAS

August 5, 2019
1" = 500'

SEE GRID F09

SEE GRID G09

SEE GRID G10

SEE GRID H09

missouri CITY TEXAS

August 5, 2019
1" = 500'

G10

SEE GRID F10

SEE GRID G09

SEE GRID G10

SEE GRID H10

missouri CITY TEXAS

August 5, 2019

1" = 500'

SEE GRID F10

SEE GRID G10

SEE GRID G11

SEE GRID H10

missouri CITY TEXAS

August 5, 2019
1" = 500'

G11

SEE GRID F11

SEE GRID G10

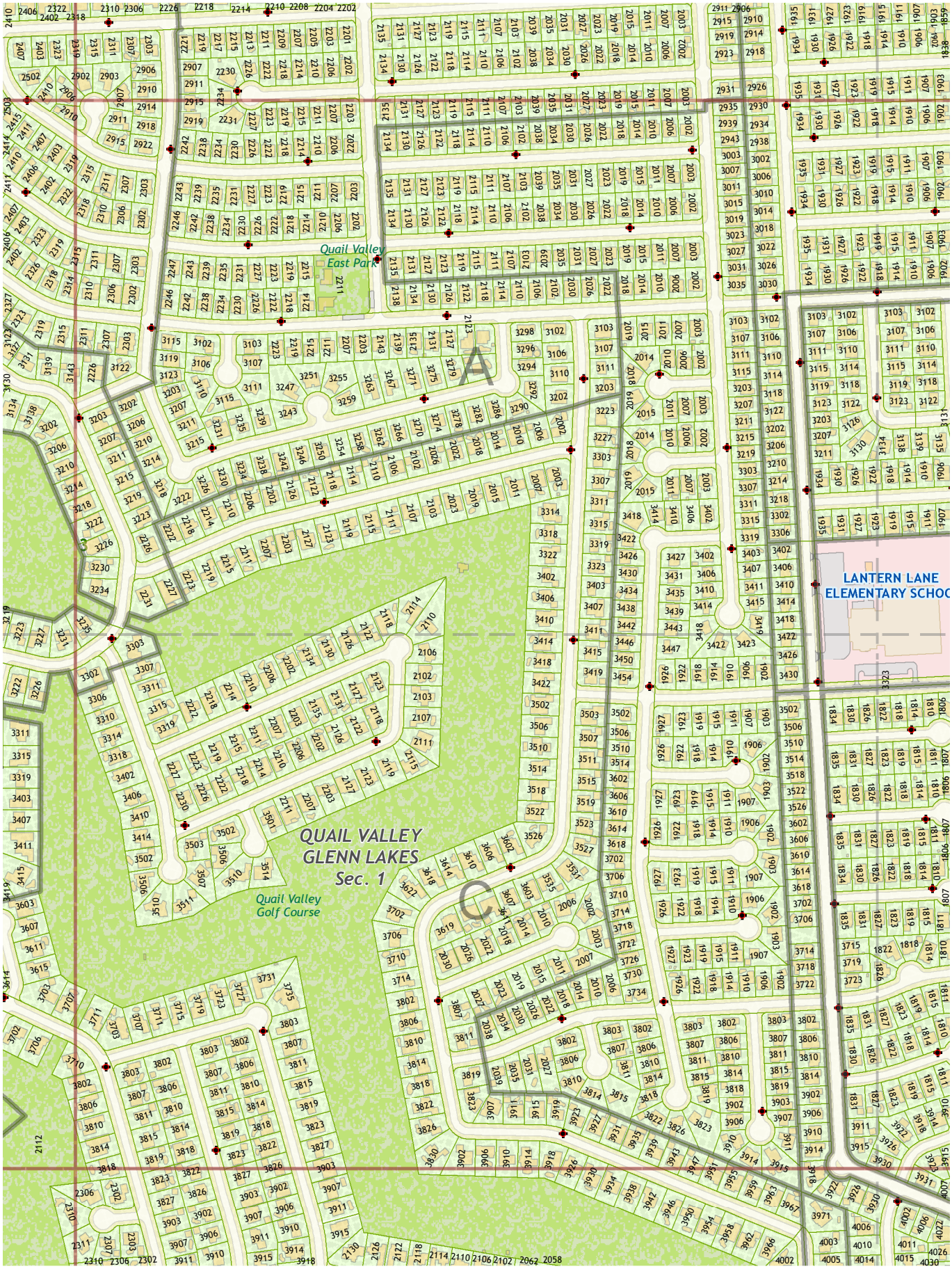

SEE GRID G11

SEE GRID H11

missouri CITY TEXAS

August 5, 2019

1" = 500'

SEE GRID F11

SEE GRID G11

SEE GRID G12

SEE GRID H11

missouri CITY TEXAS

August 5, 2019
1" = 500'

G12

SEE GRID F12

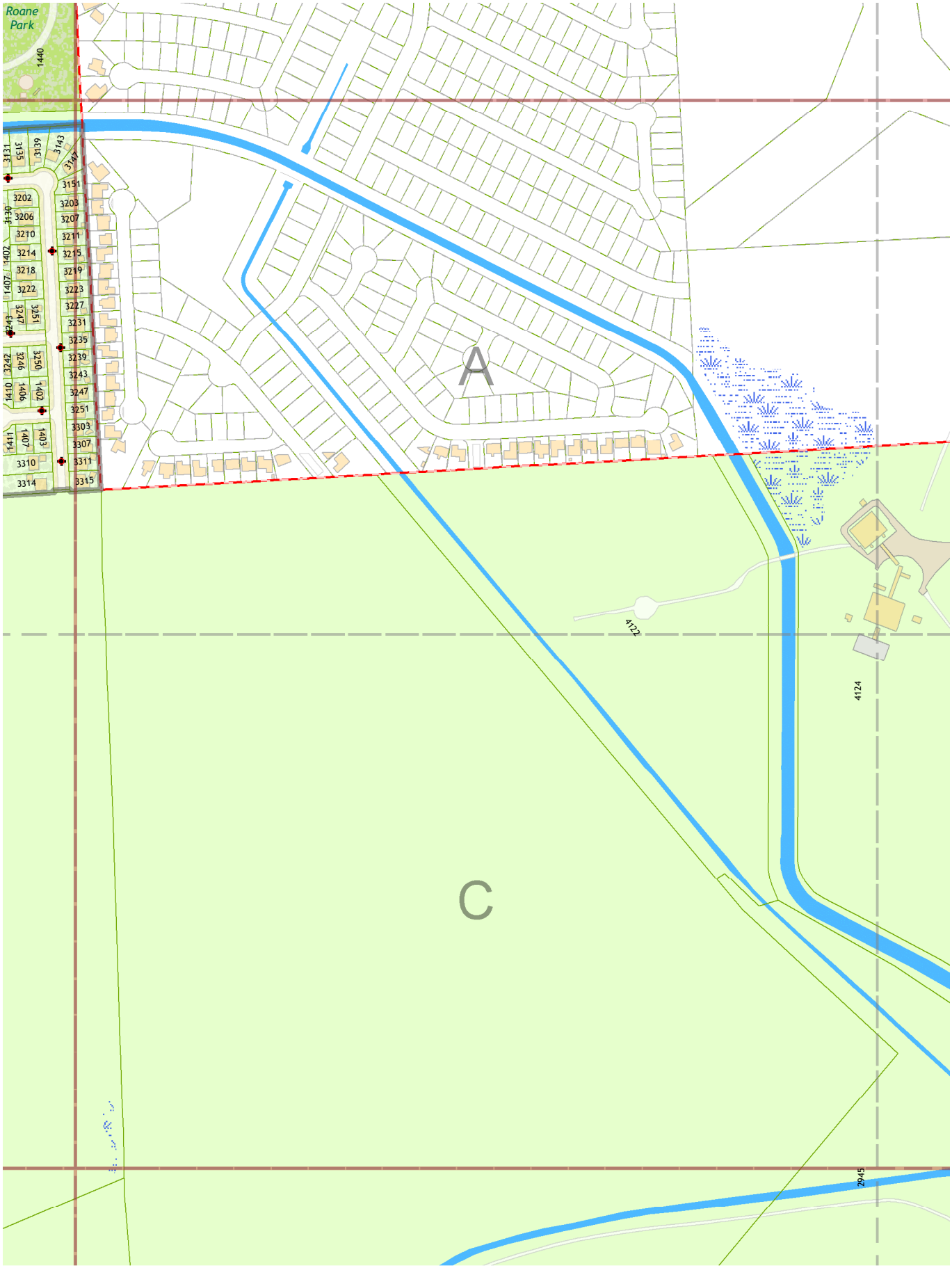

SEE GRID G11

SEE GRID G12

SEE GRID H12

missouri CITY TEXAS

August 5, 2019
1" = 500'

SEE GRID F12

SEE GRID G12

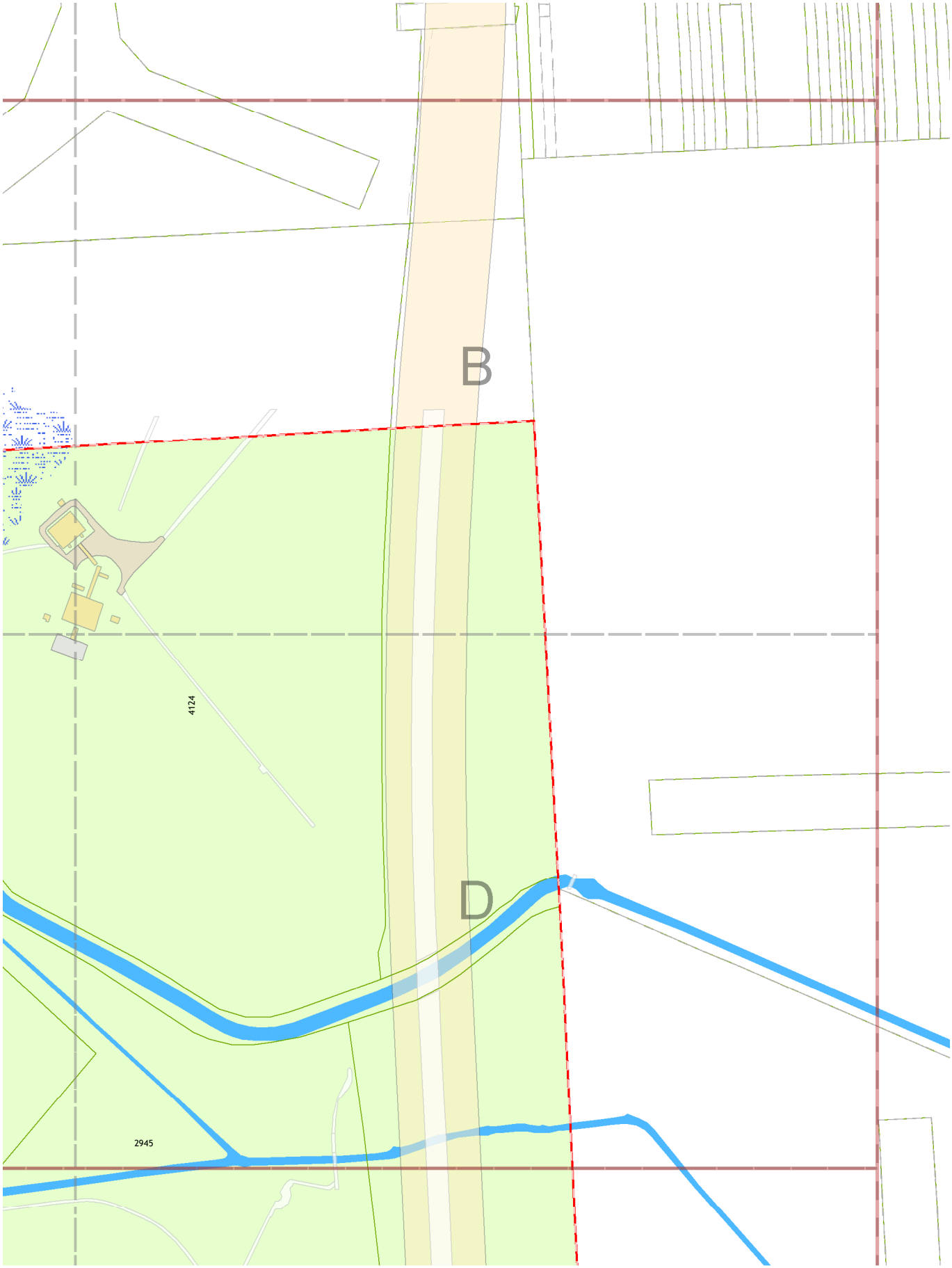

SEE GRID H12

H08

SEE GRID G08

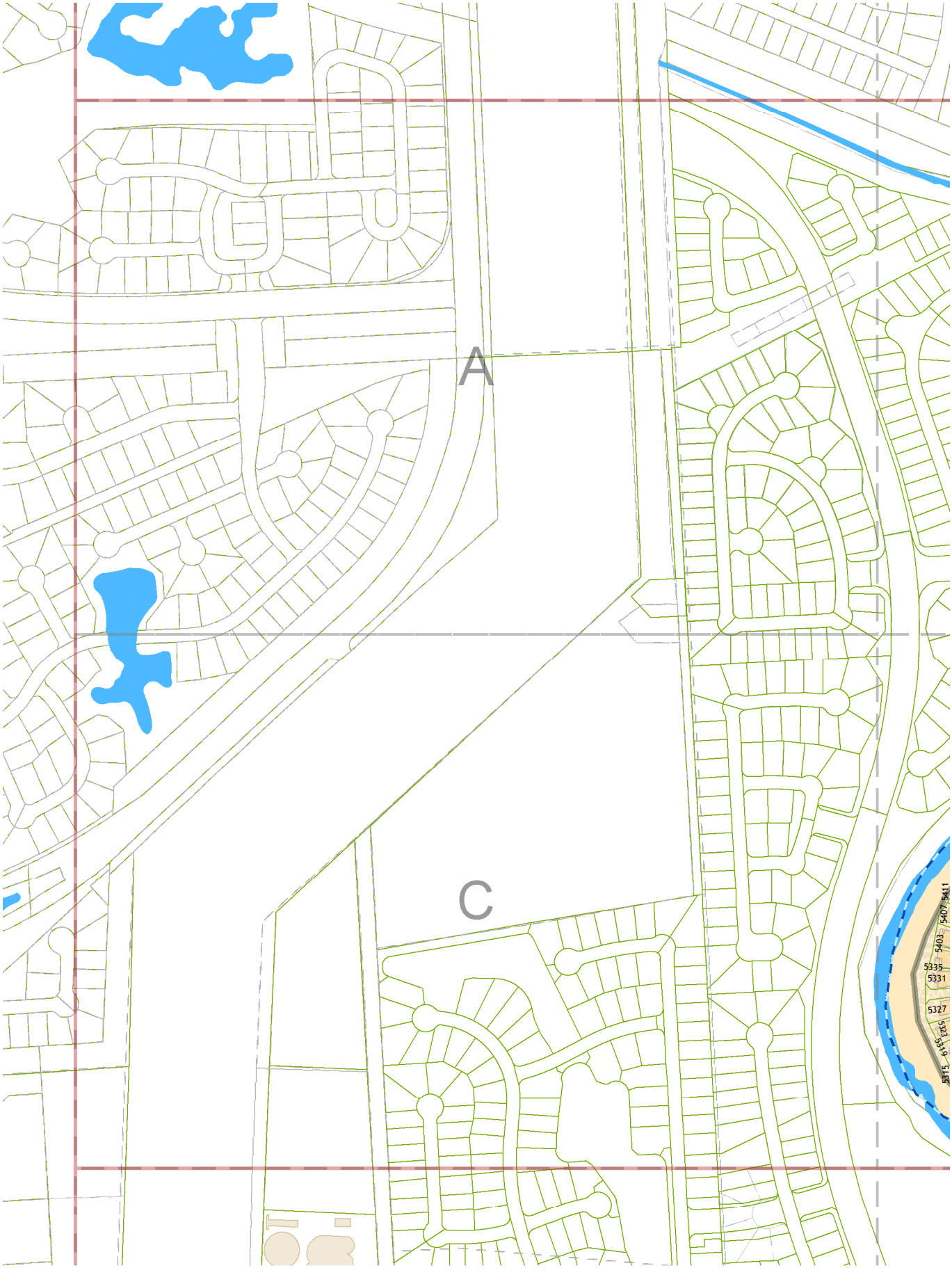

SEE GRID H08

SEE GRID I08

missouri CITY TEXAS

August 5, 2019
1" = 500'

SEE GRID G08

SEE GRID H08

SEE GRID H09

SEE GRID I08

missouri CITY TEXAS

August 5, 2019
1" = 500'

H09

SEE GRID G09

SEE GRID H08

SEE GRID H09

SEE GRID I09

missouri CITY TEXAS

August 5, 2019

1" = 500'

SEE GRID G09

SEE GRID H09

SEE GRID H10

SEE GRID I09

H10

SEE GRID G10

SEE GRID H09

SEE GRID H10

SEE GRID I10

missouri CITY TEXAS

August 5, 2019
1" = 500'

SEE GRID G10

SEE GRID H10

SEE GRID H11

SEE GRID I10

H11

SEE GRID G11

SEE GRID H10

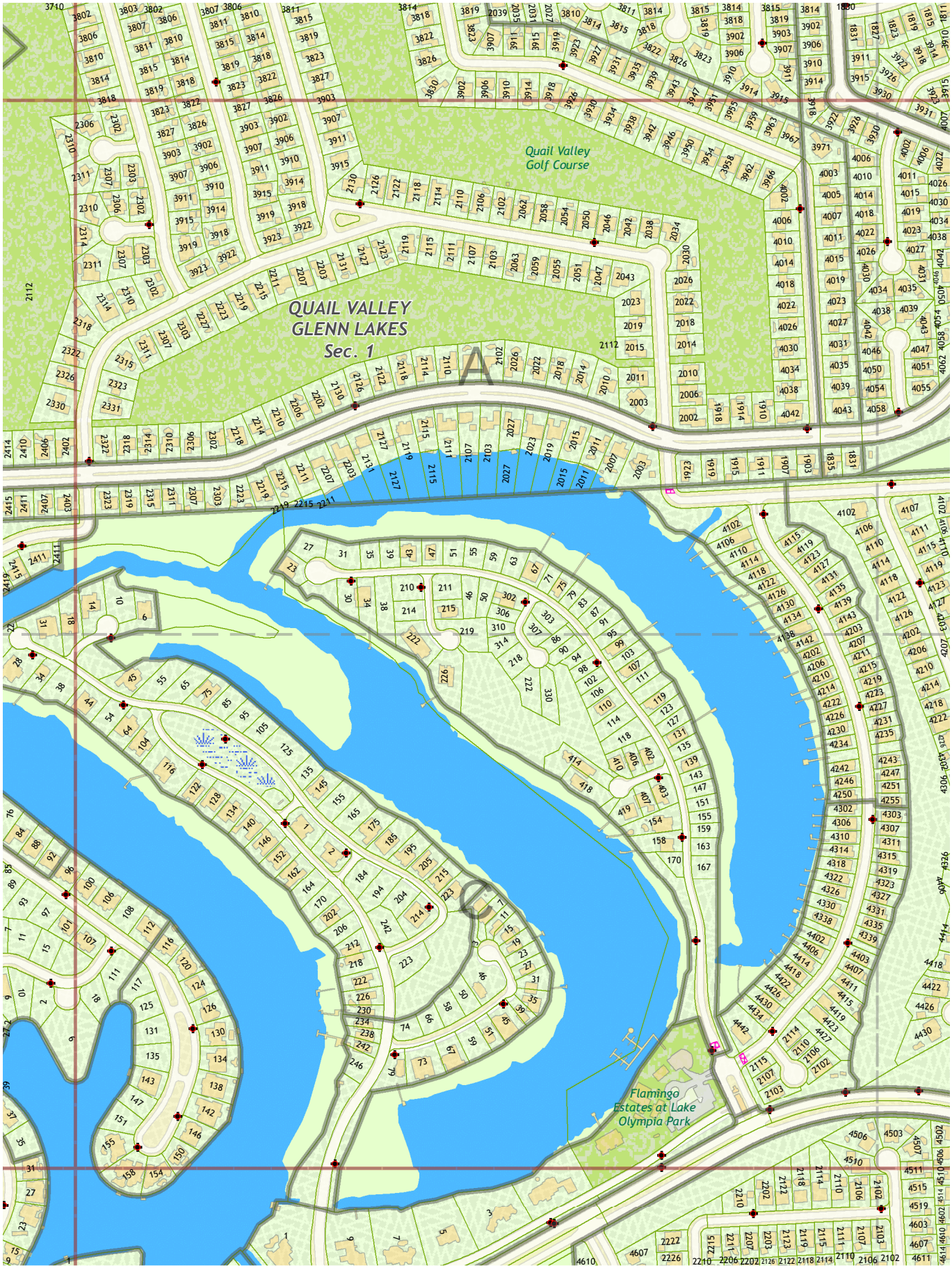

SEE GRID H11

SEE GRID I11

missouri CITY
TEXAS

August 5, 2019
1" = 500'

H11

SEE GRID G11

SEE GRID H11

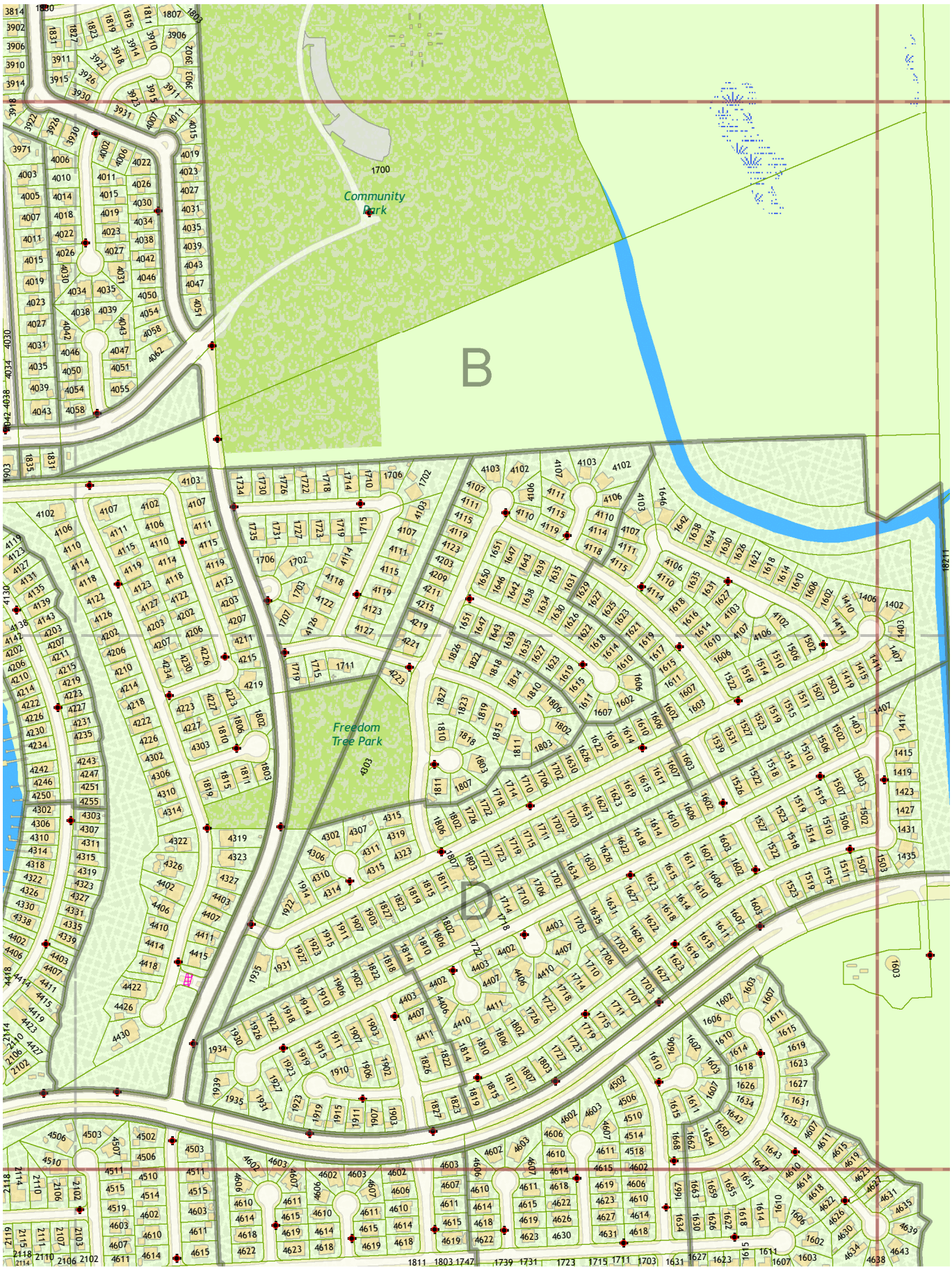

SEE GRID H12

SEE GRID I11

missouri CITY TEXAS

August 5, 2019
1" = 500'

H12

SEE GRID G12

SEE GRID H11

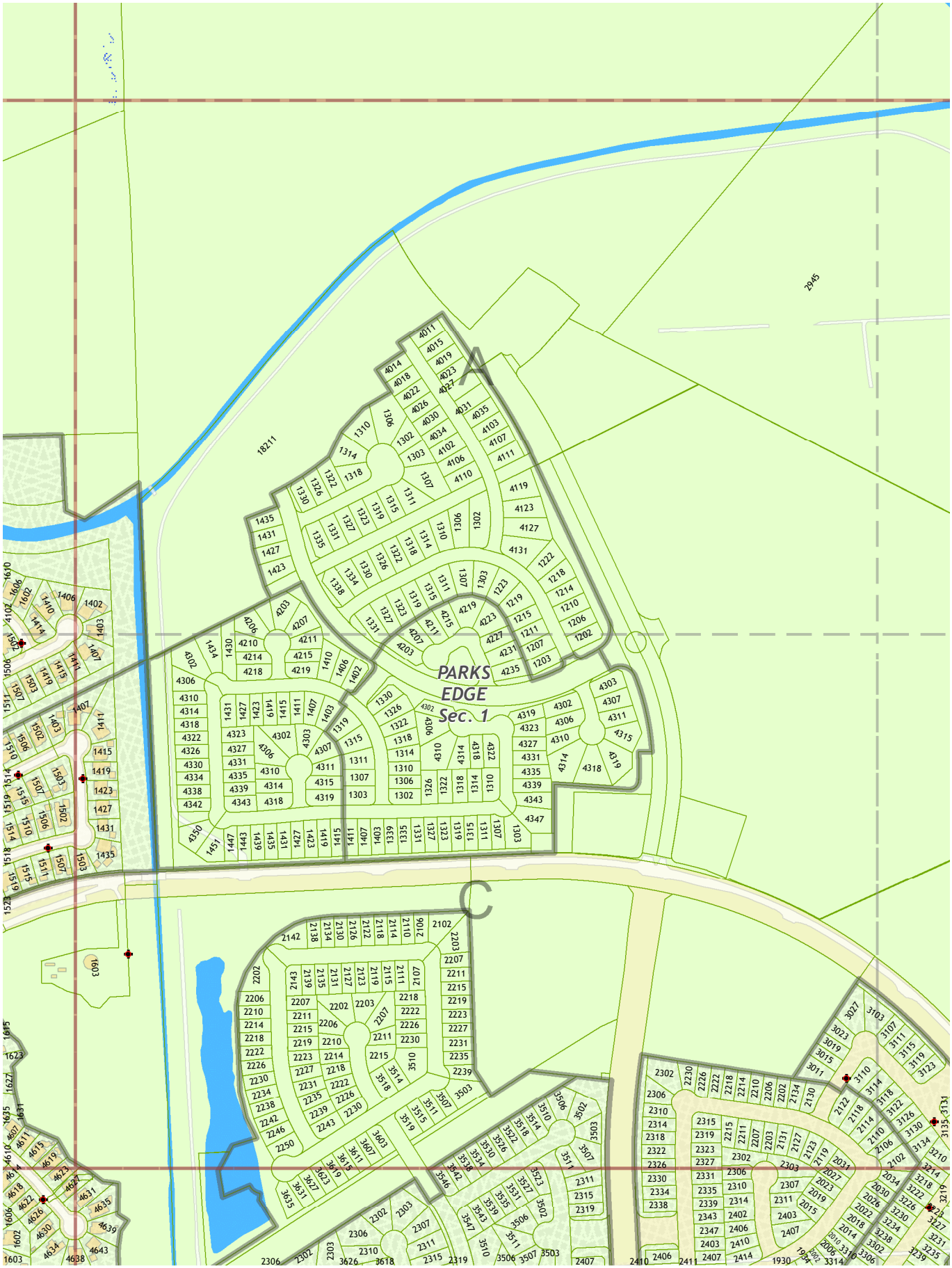

SEE GRID H12

SEE GRID I12

missouri CITY TEXAS

August 5, 2019
1" = 500'

SEE GRID G12

SEE GRID H12

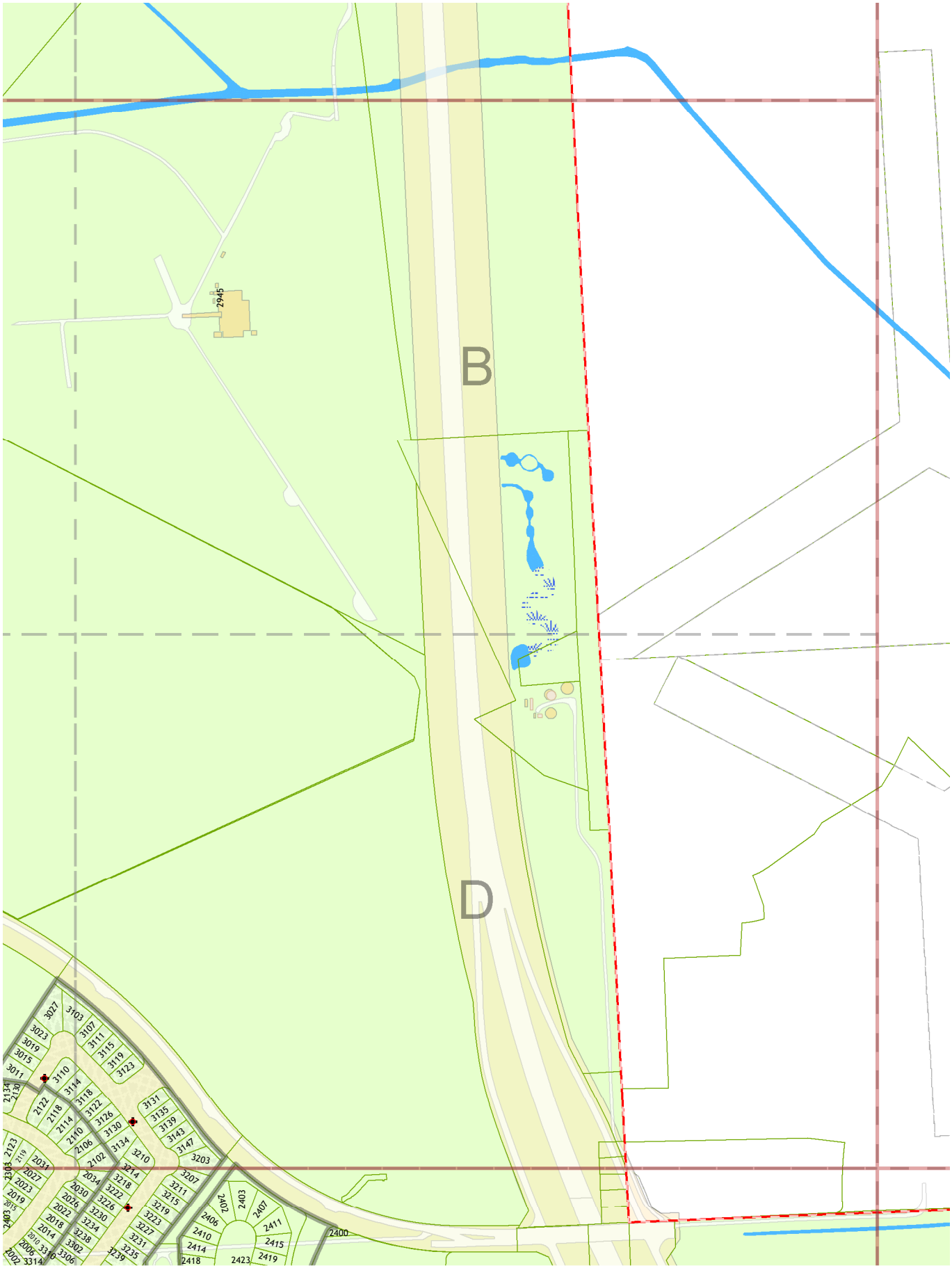

SEE GRID I12

August 5, 2019
1" = 500'

I08

SEE GRID H08

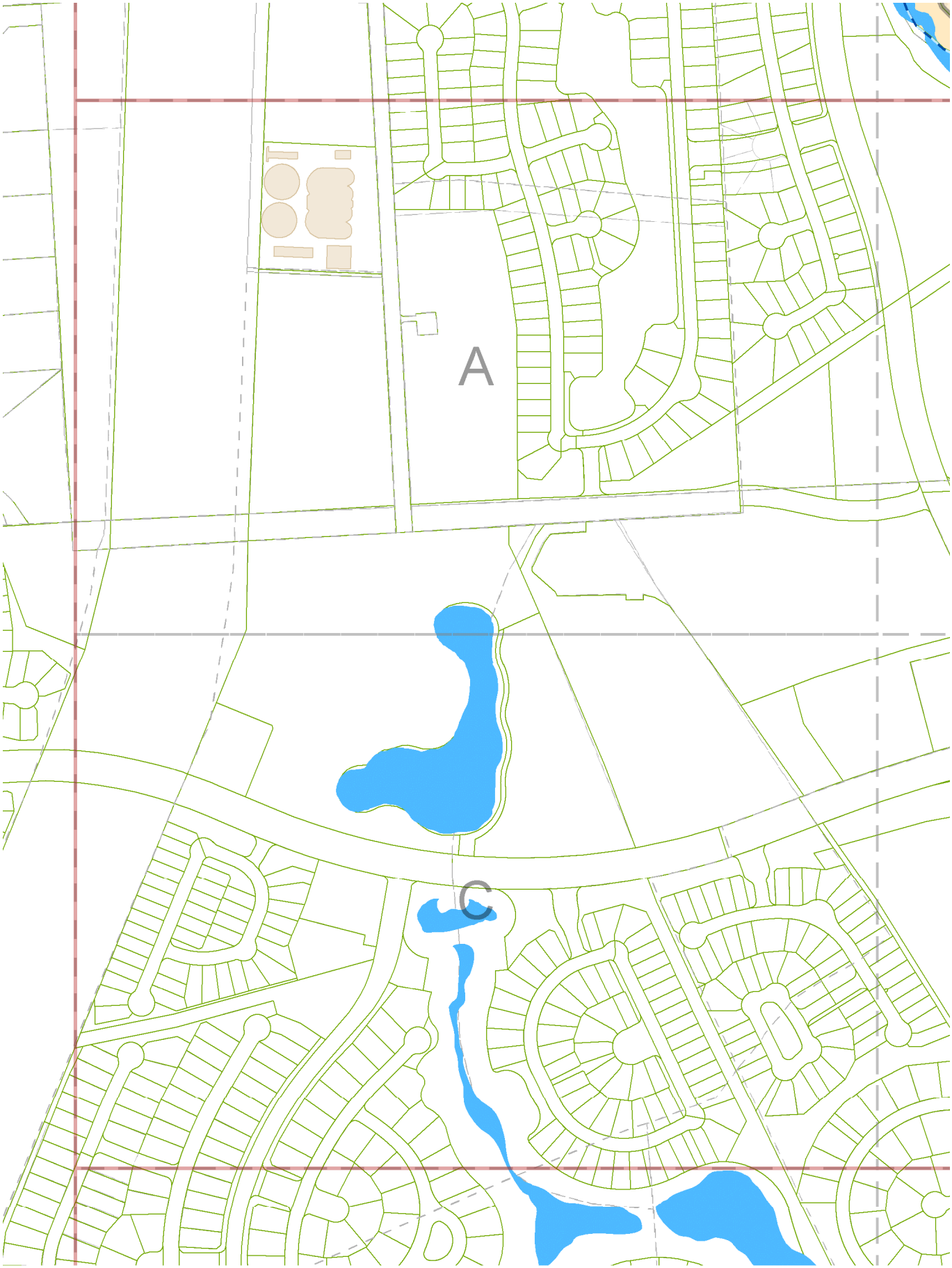

SEE GRID I08

SEE GRID J08

missouri CITY TEXAS

August 5, 2019
1" = 500'

SEE GRID H08

SEE GRID I08

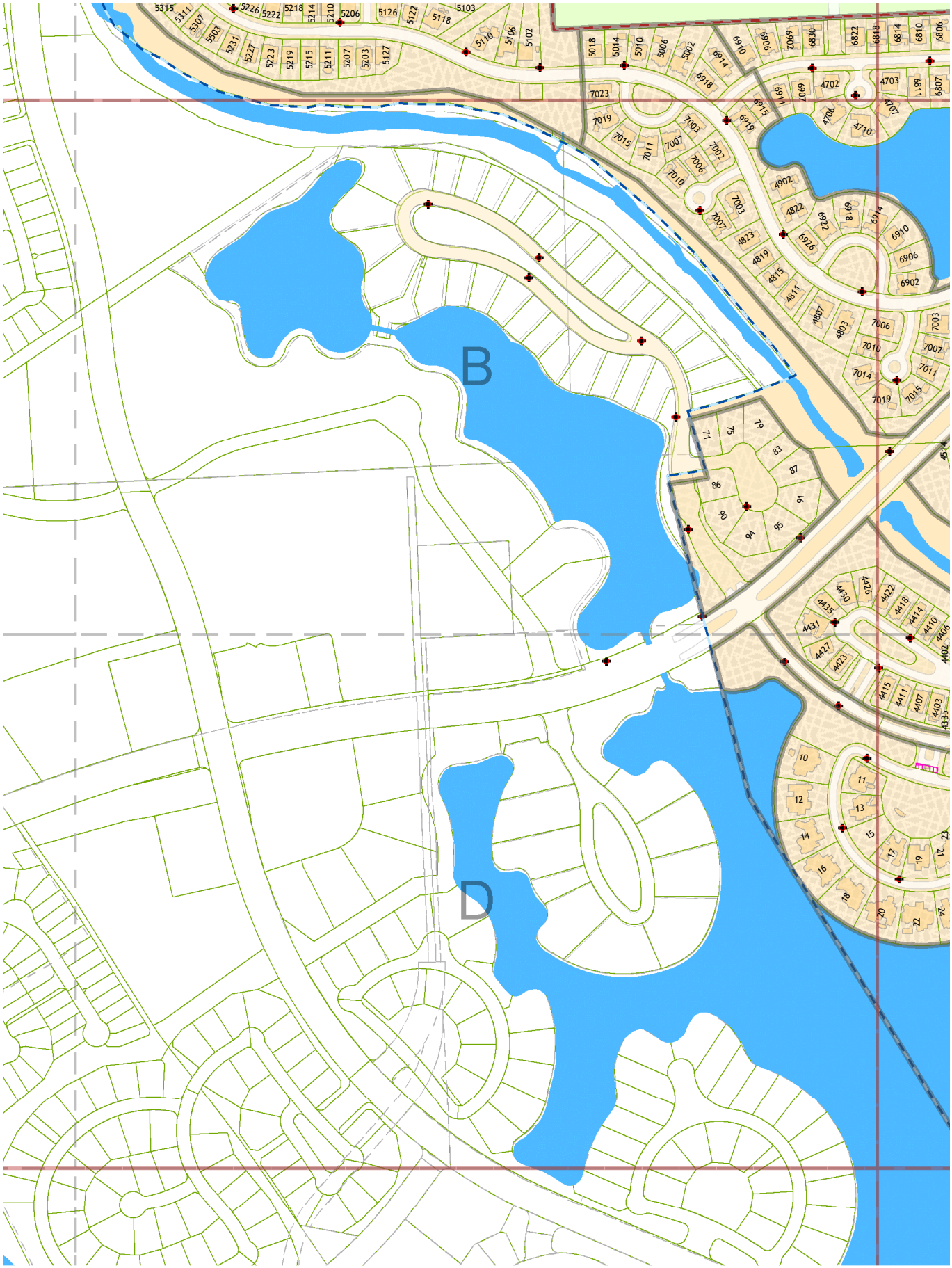

SEE GRID I09

SEE GRID J08

missouri CITY TEXAS

August 5, 2019
1" = 500'

I09

SEE GRID H09

SEE GRID I08

SEE GRID I09

SEE GRID J09

missouri CITY TEXAS

August 5, 2019

1" = 500'

SEE GRID H09

SEE GRID I09

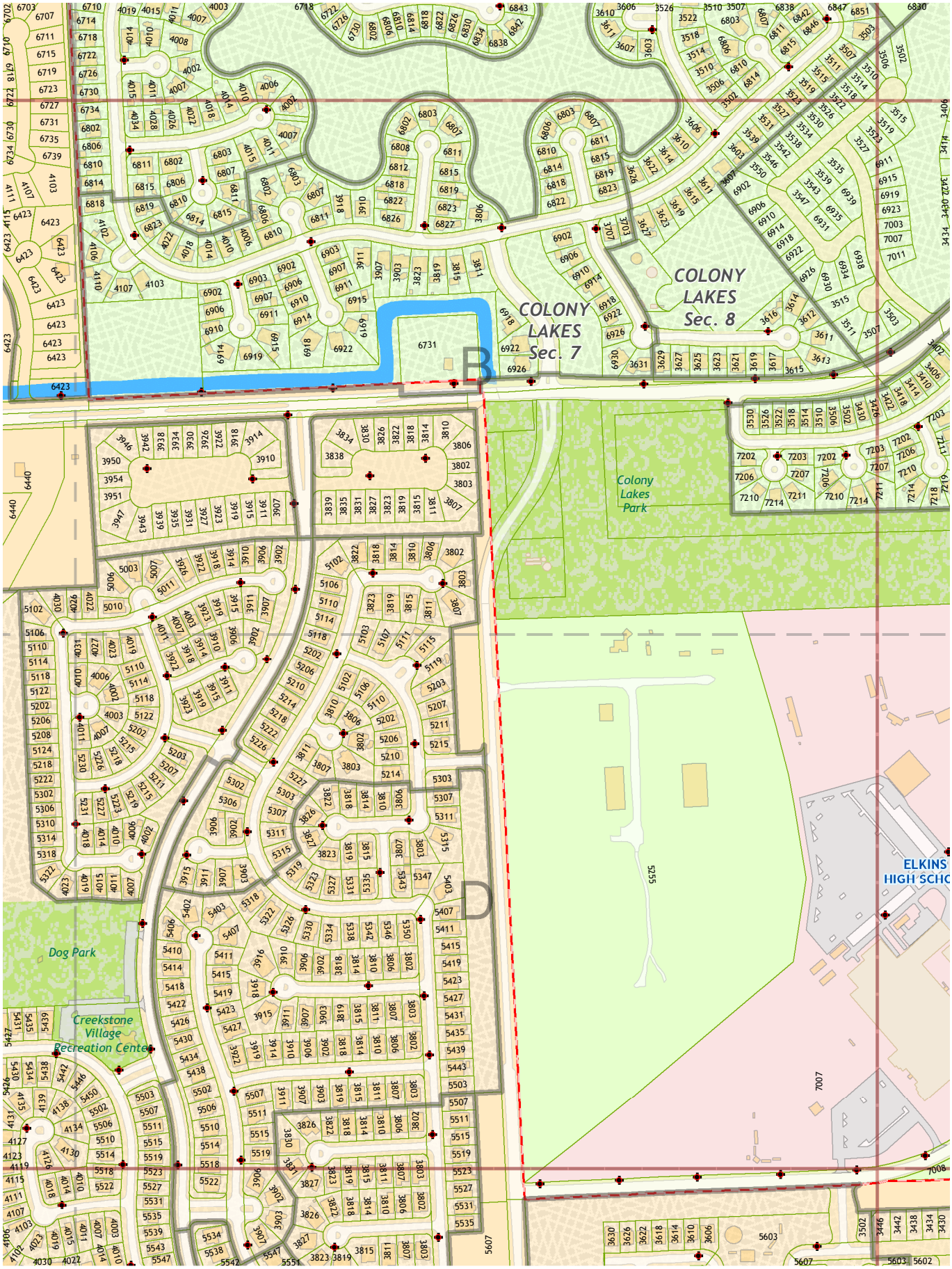

SEE GRID I10

SEE GRID J09

I10

SEE GRID H10

SEE GRID I09

SEE GRID I10

SEE GRID J10

missouri CITY TEXAS

August 5, 2019
1" = 500'

SEE GRID H10

SEE GRID I10

SEE GRID I11

SEE GRID J10

missouri CITY TEXAS

August 5, 2019
1" = 500'

SEE GRID H11

SEE GRID I10

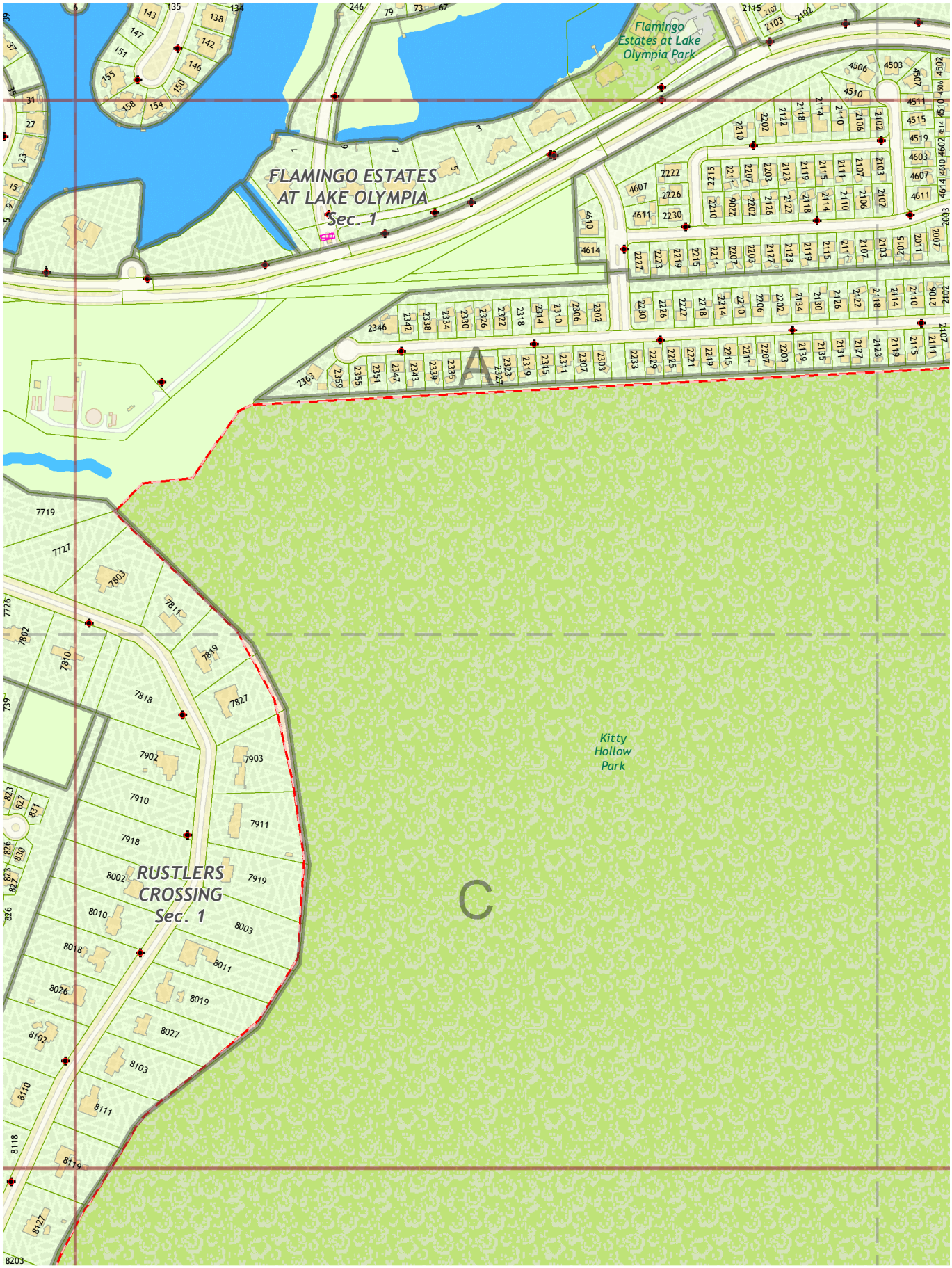

SEE GRID I11

SEE GRID J11

I11

SEE GRID H11

SEE GRID I11

SEE GRID I12

SEE GRID J11

missouri CITY TEXAS

August 5, 2019
1" = 500'

SEE GRID H12

SEE GRID I11

SEE GRID I12

SEE GRID J12

I12

SEE GRID H12

SEE GRID I12

SEE GRID I13

SEE GRID J12

missouri CITY TEXAS

August 5, 2019
1" = 500'

I13

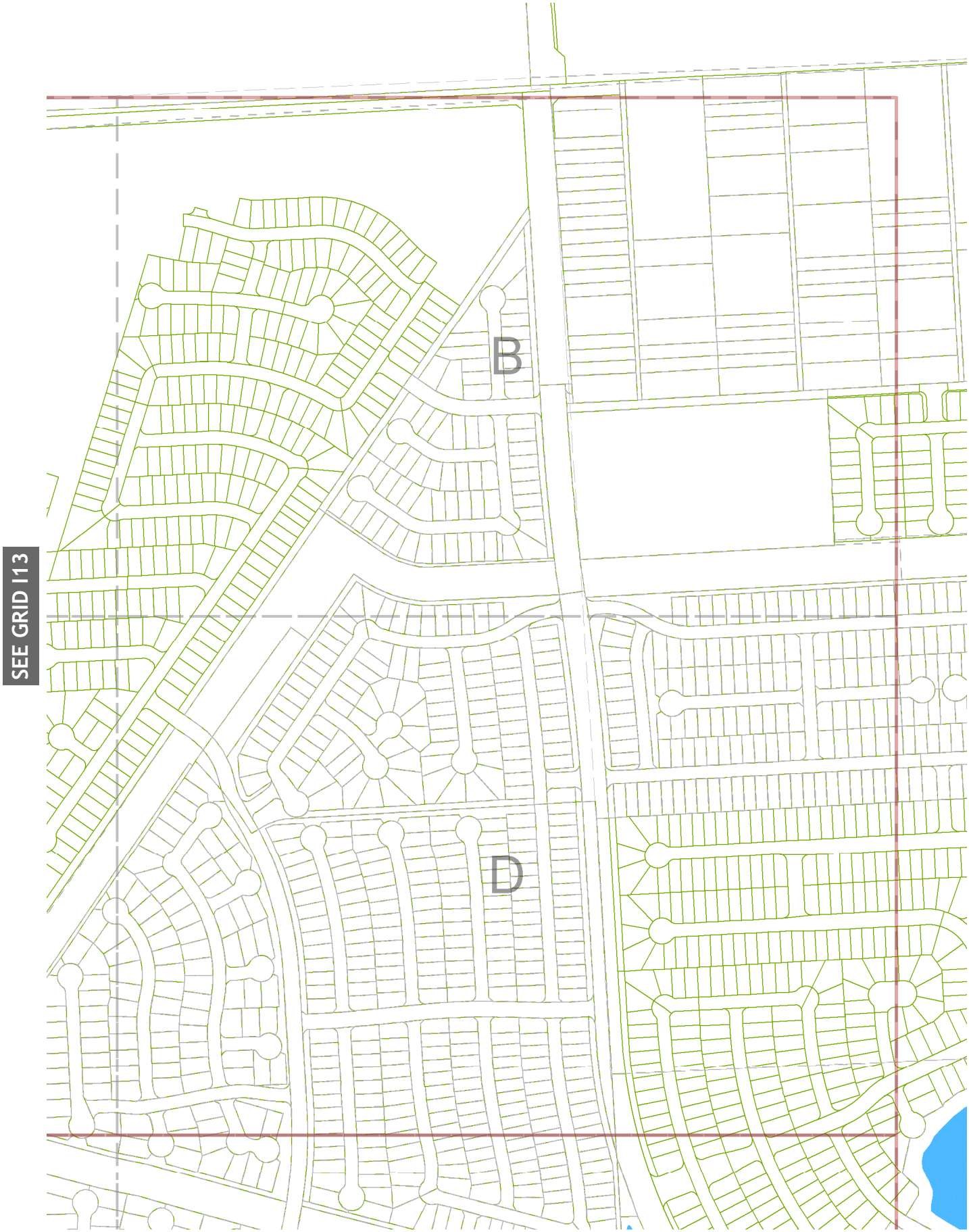

August 5, 2019
1" = 500'

August 5, 2019
1" = 500'

J08

SEE GRID I08

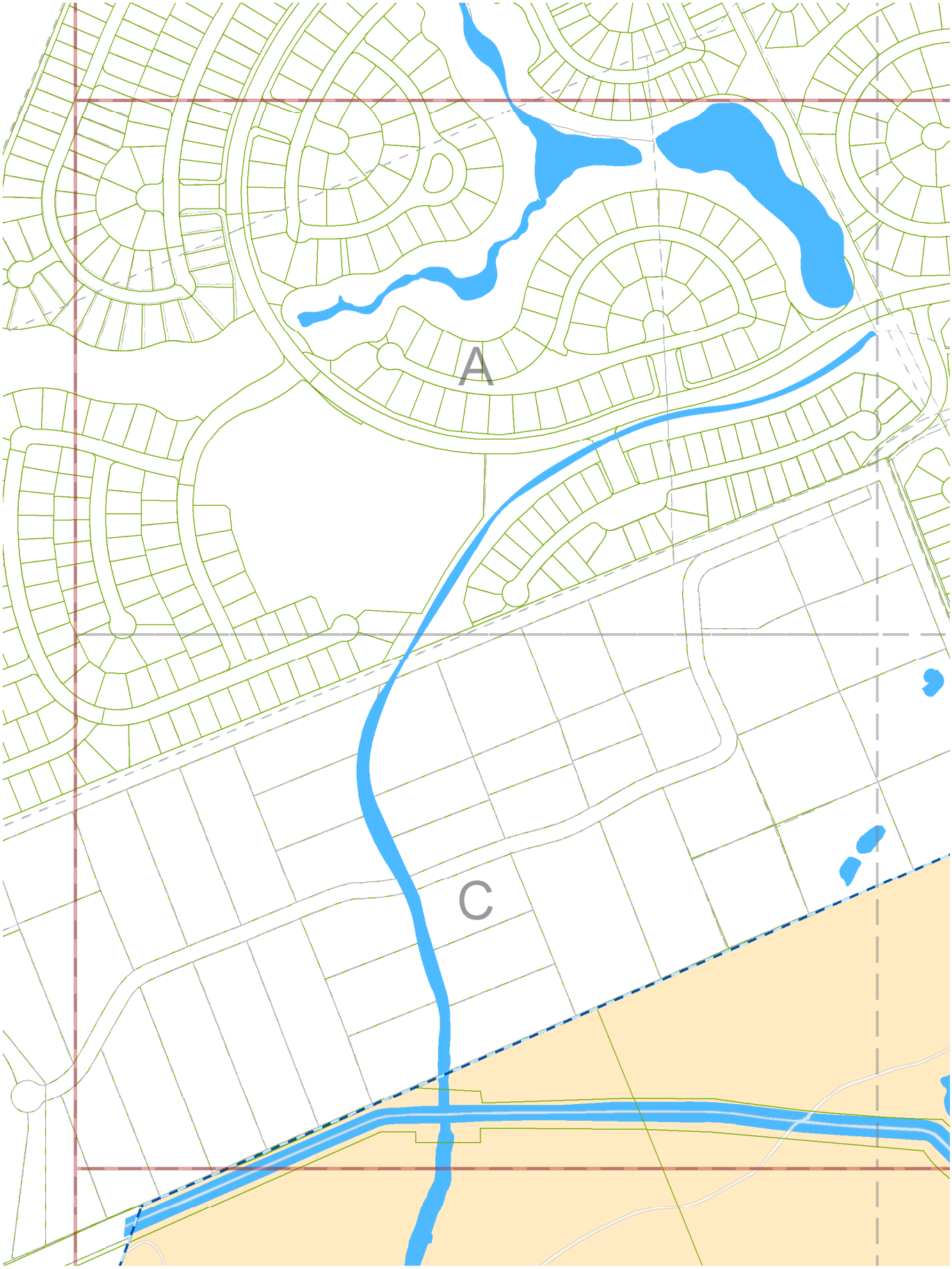

SEE GRID J08

SEE GRID K08

August 5, 2019
1" = 500'

SEE GRID I08

SEE GRID J08

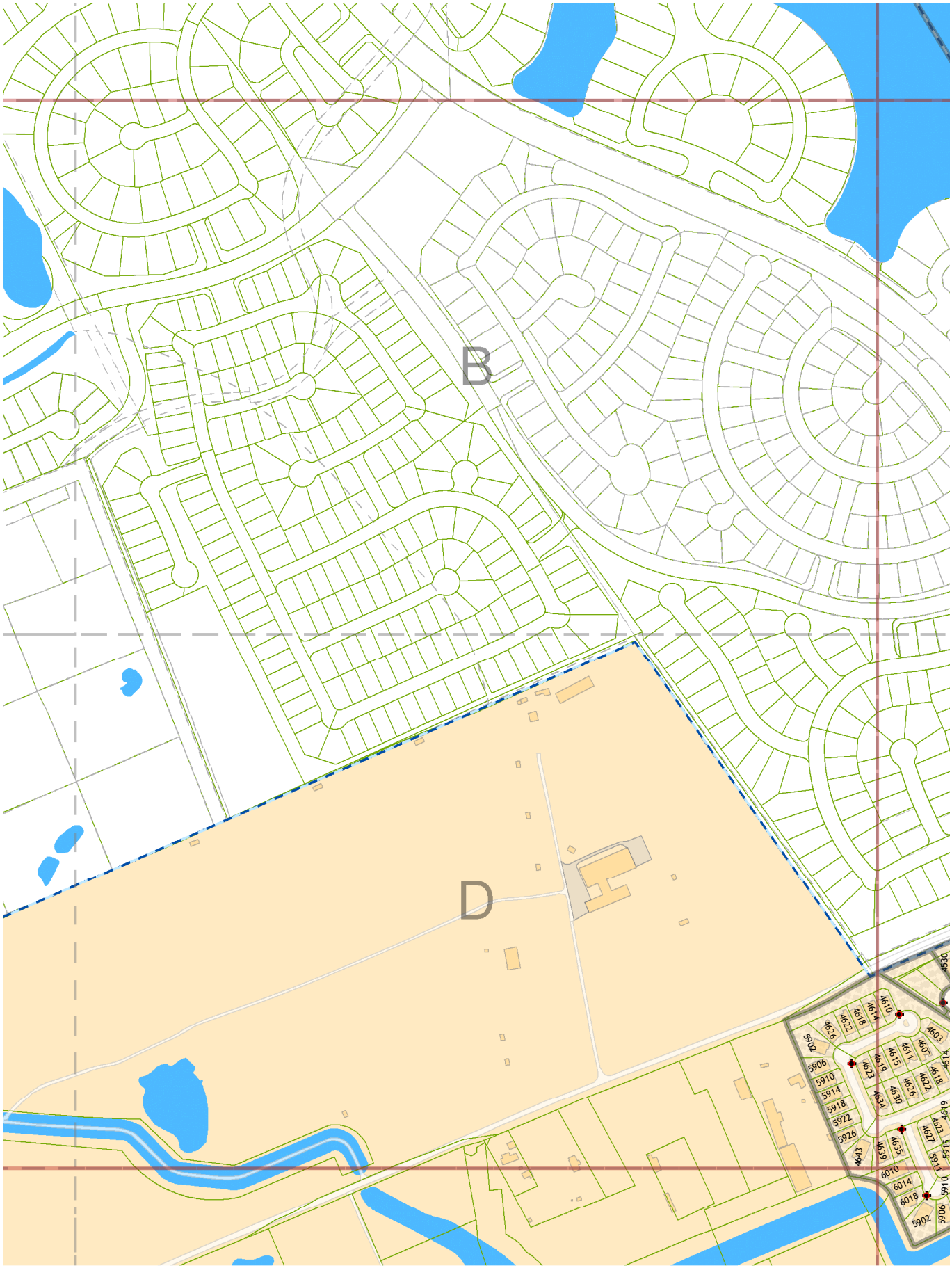

J09

SEE GRID I09

SEE GRID J08

SEE GRID J09

SEE GRID K09

missouri CITY TEXAS

August 5, 2019

1" = 500'

SEE GRID I09

SEE GRID J09

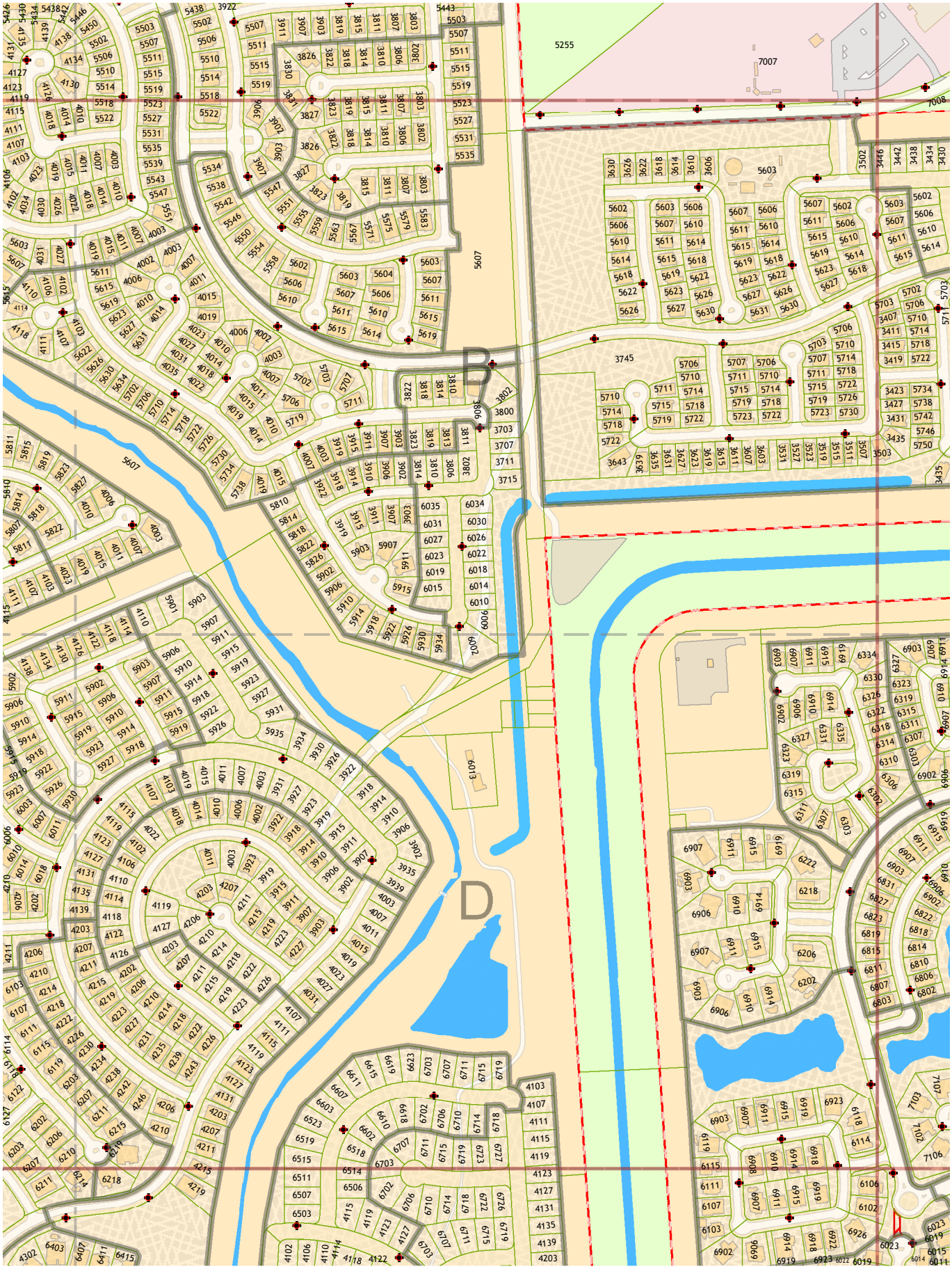

SEE GRID J10

SEE GRID K09

missouri CITY TEXAS

August 5, 2019
1" = 500'

J10

SEE GRID I10

SEE GRID J09

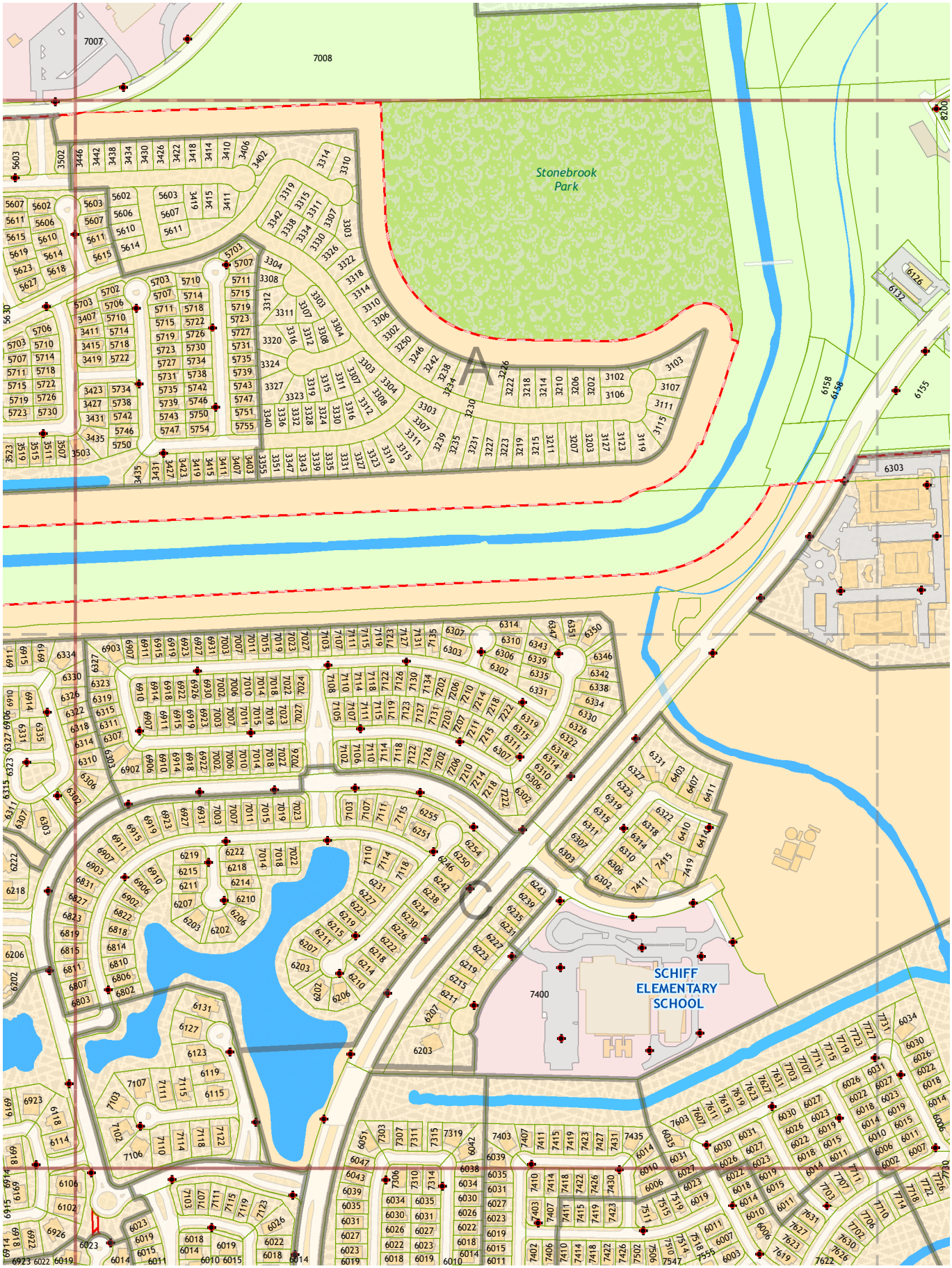

SEE GRID J10

SEE GRID K10

missouri CITY TEXAS

August 5, 2019
1" = 500'

SEE GRID I10

SEE GRID J10

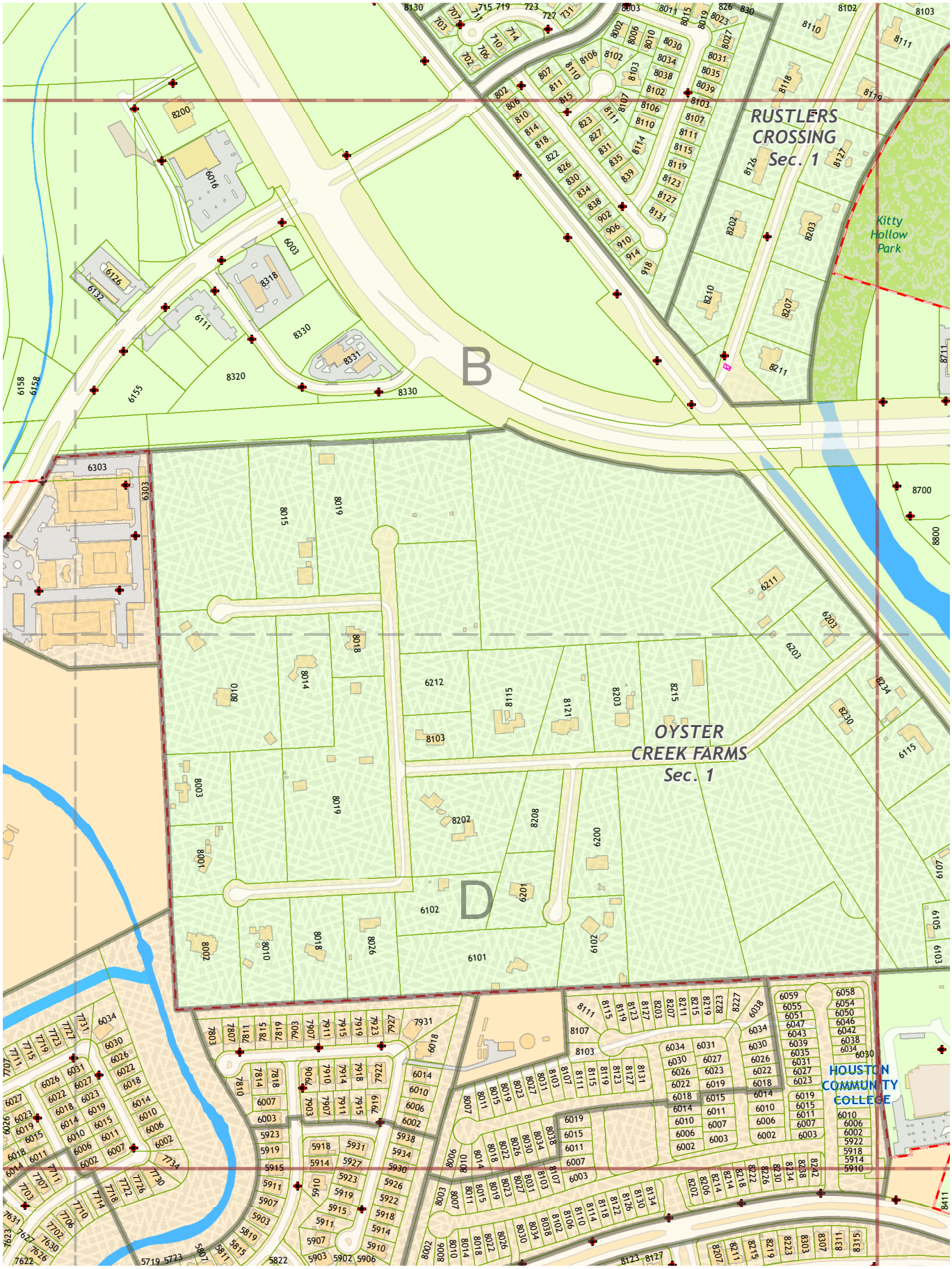

SEE GRID J11

SEE GRID K10

missouri CITY TEXAS

August 5, 2019
1" = 500'

J11

SEE GRID I11

SEE GRID J10

SEE GRID J11

SEE GRID K11

missouri CITY TEXAS

August 5, 2019

1" = 500'

SEE GRID I11

SEE GRID J11

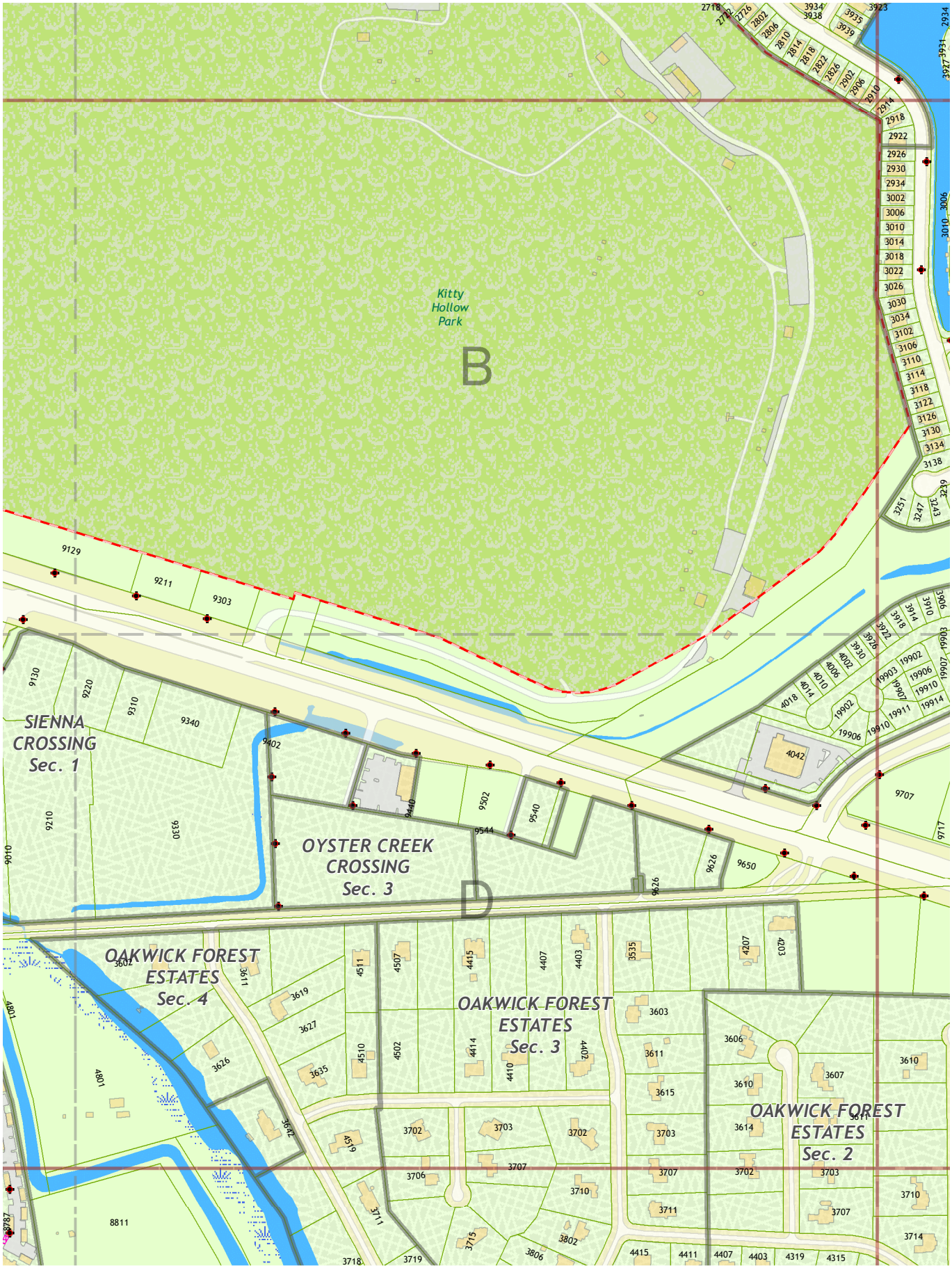

SEE GRID J12

SEE GRID K11

missouri CITY TEXAS

August 5, 2019
1" = 500'

J12

SEE GRID I12

SEE GRID J11

SEE GRID J12

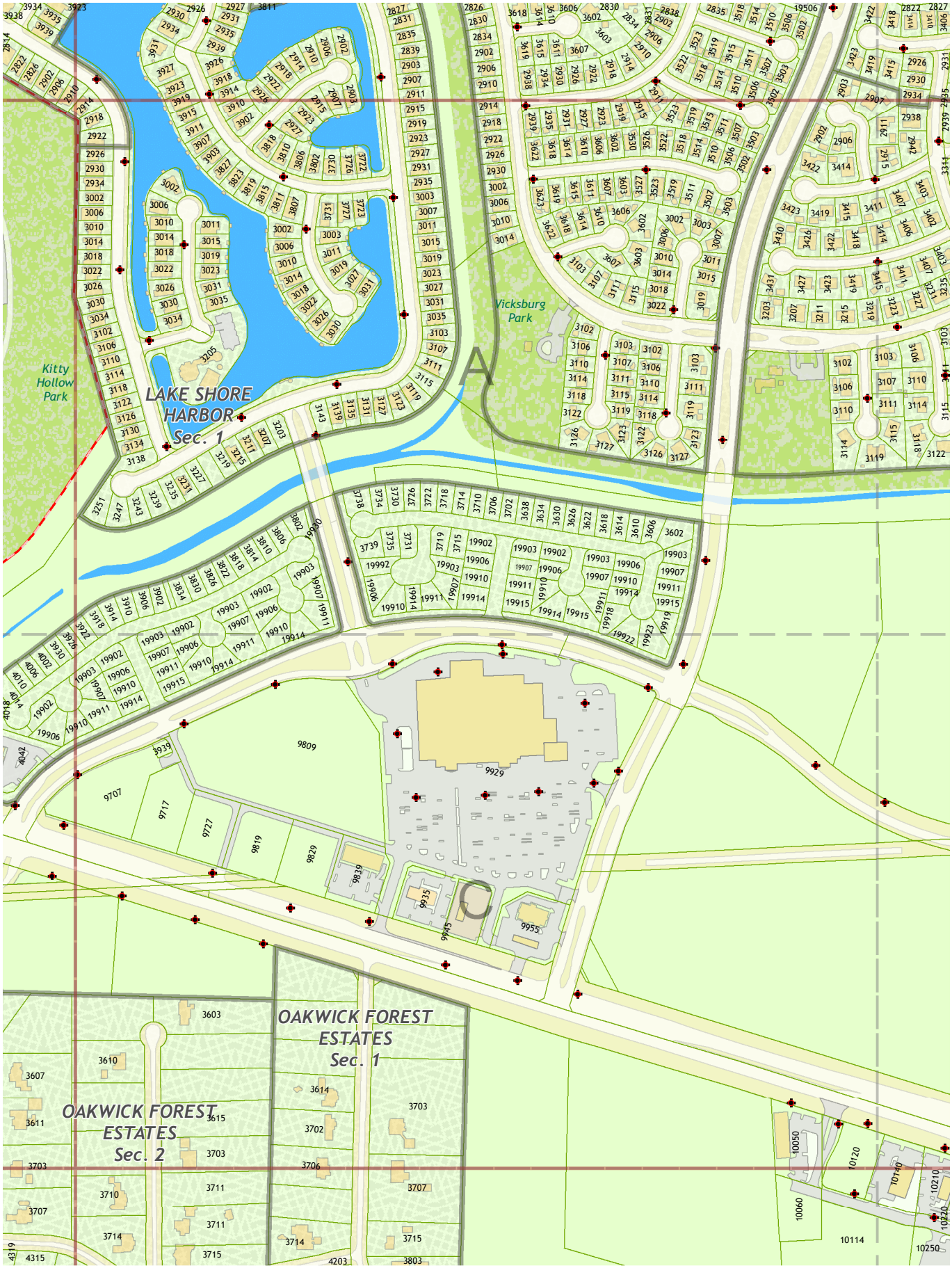

SEE GRID K12

missouri CITY TEXAS

August 5, 2019

1" = 500'

SEE GRID I12

SEE GRID J12

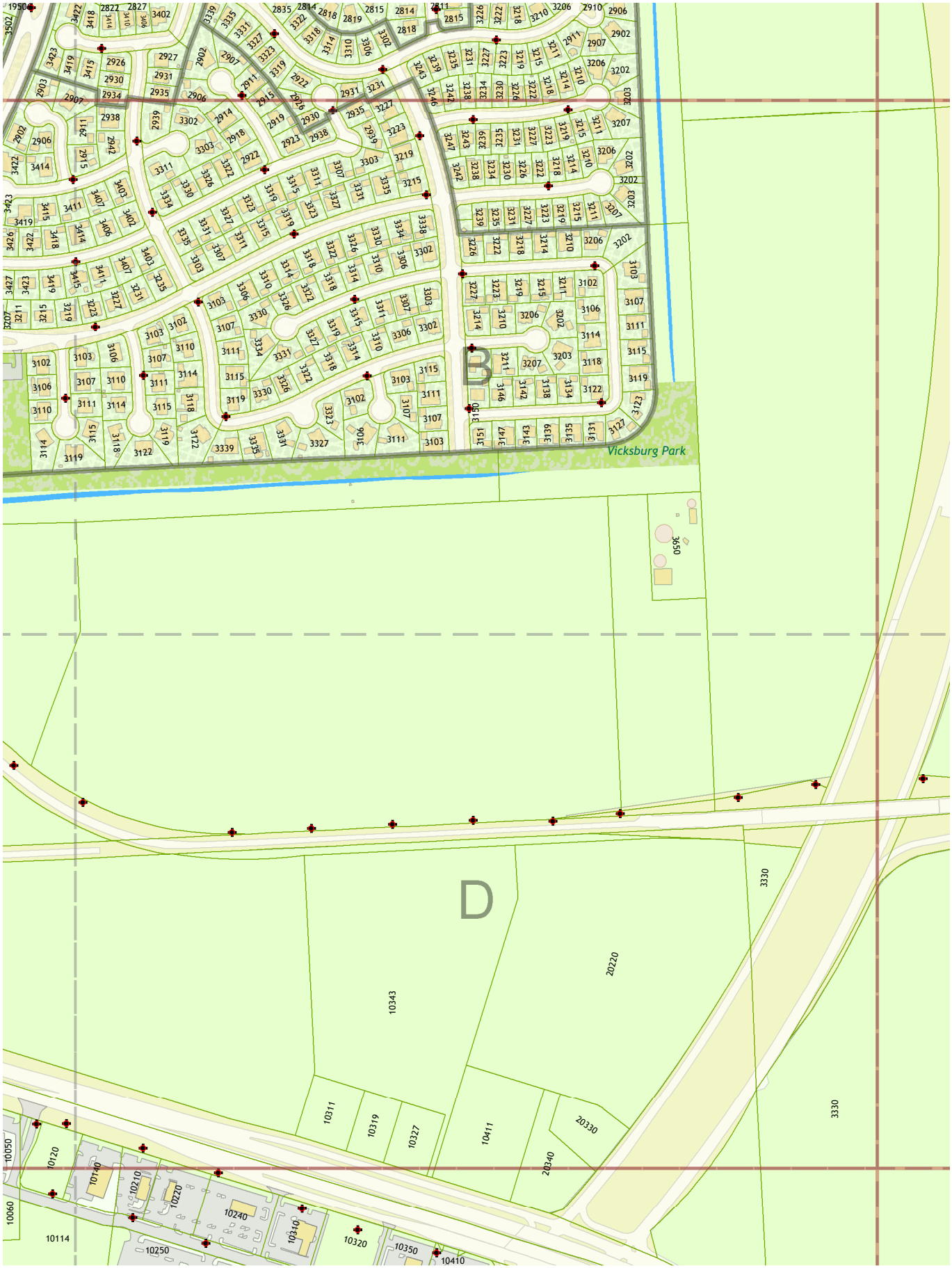

SEE GRID J13

SEE GRID K12

missouri CITY TEXAS

August 5, 2019
1" = 500'

J13

SEE GRID I13

SEE GRID J12

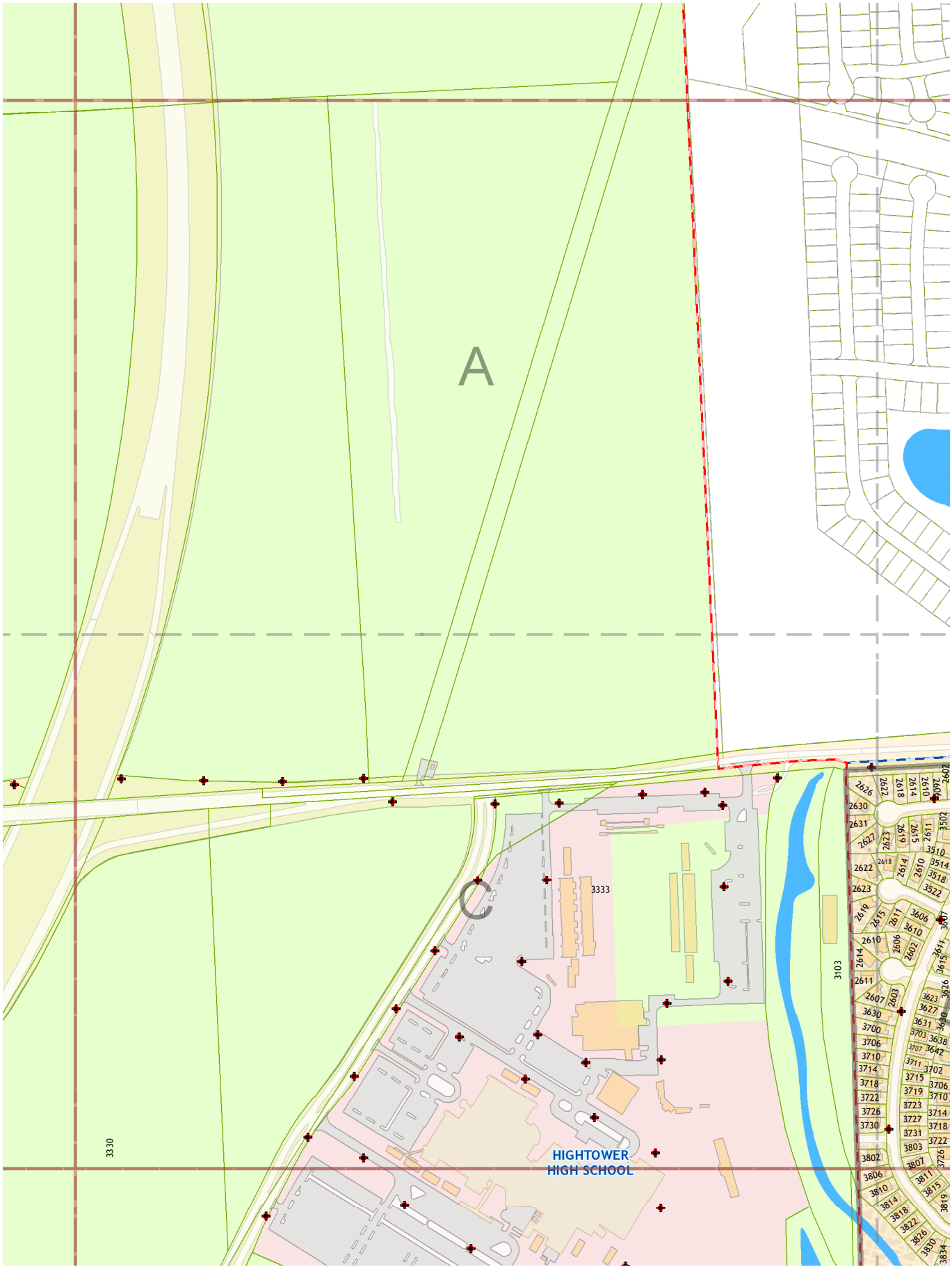

SEE GRID J13

SEE GRID K13

missouri CITY TEXAS

August 5, 2019
1" = 500'

SEE GRID I13

SEE GRID J13

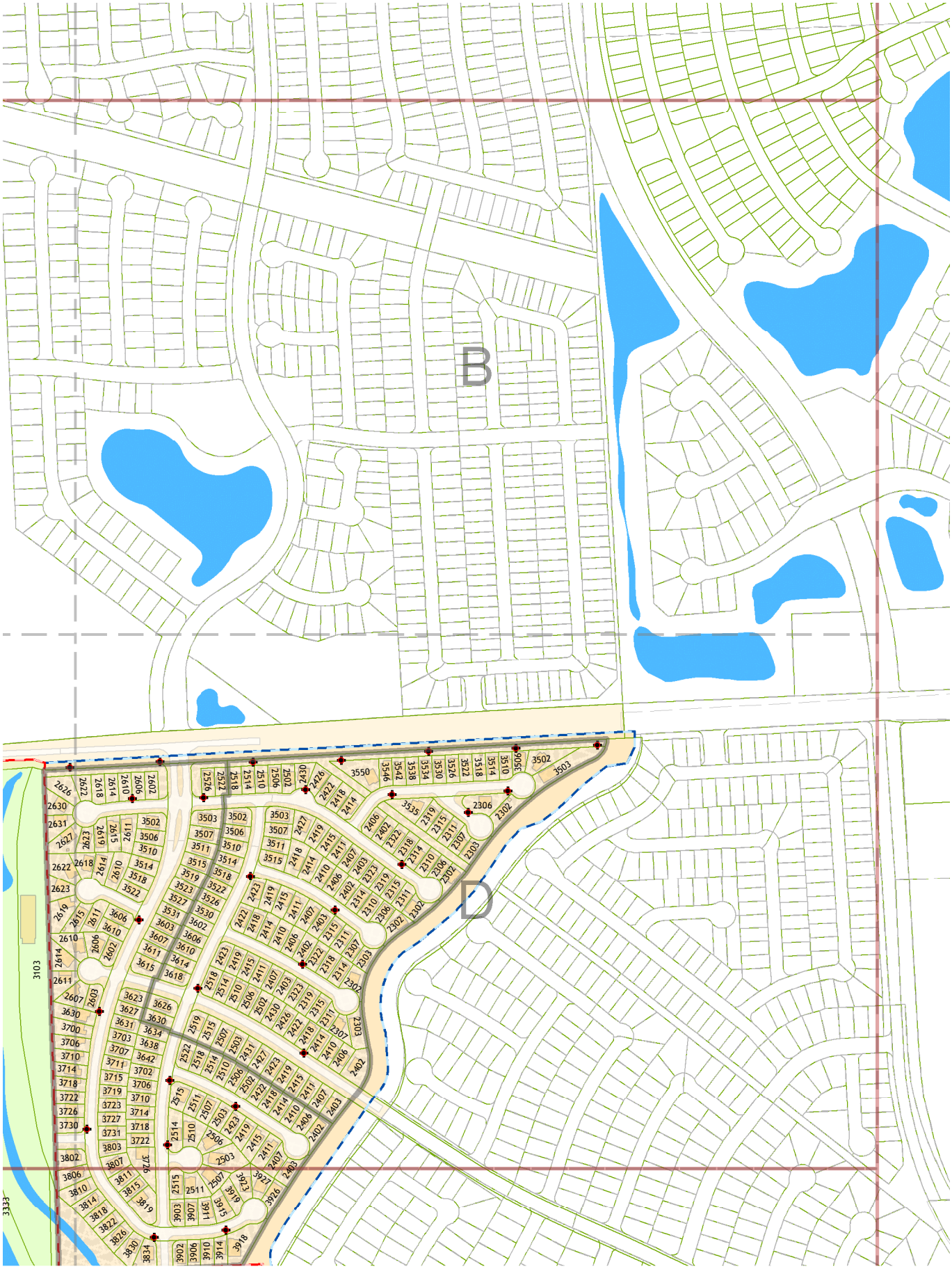

SEE GRID K13

missouri CITY TEXAS

August 5, 2019
1" = 500'

K08

SEE GRID J08

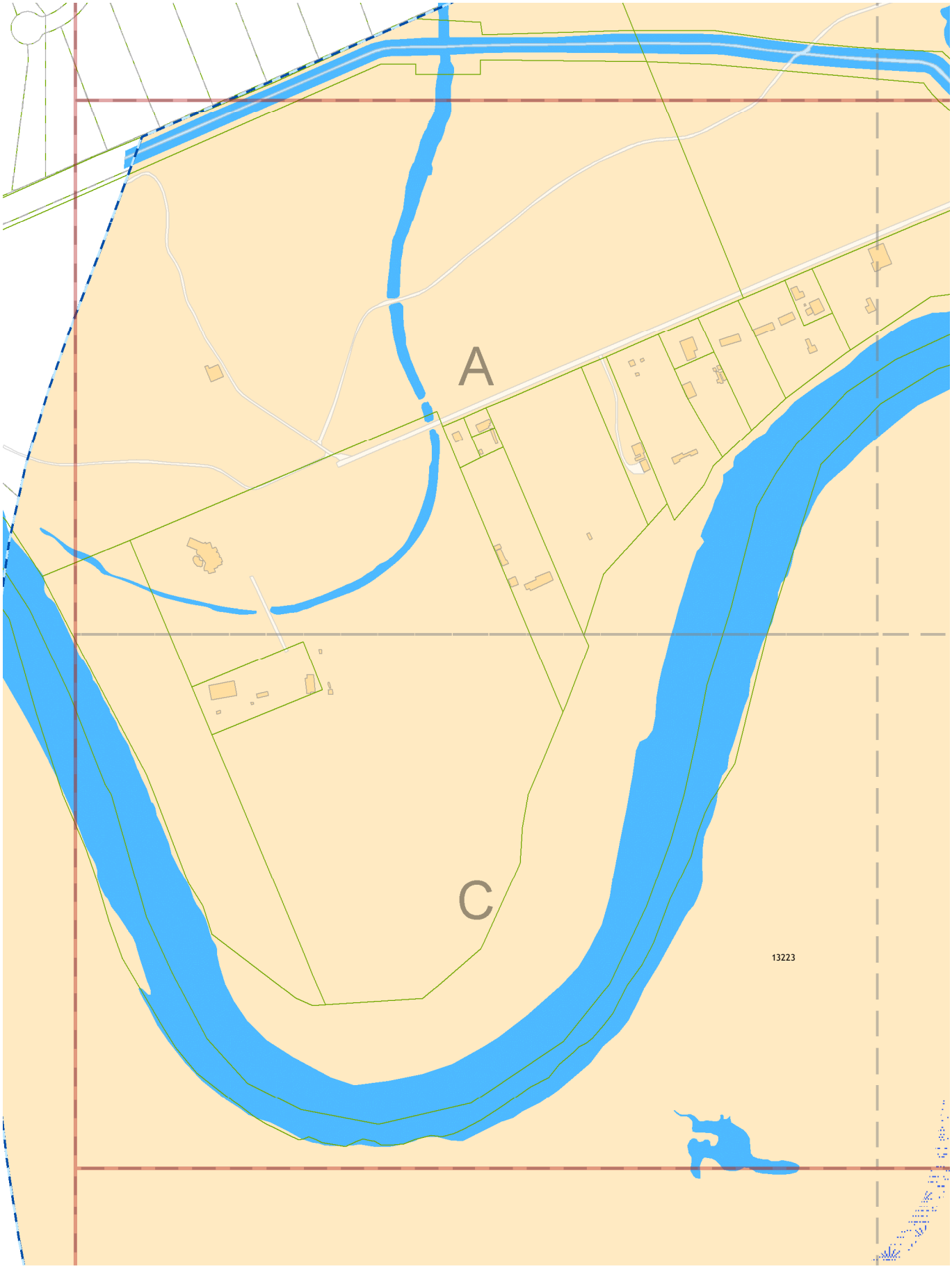

SEE GRID K08

SEE GRID L08

missouri CITY TEXAS

August 5, 2019
1" = 500'

K08

SEE GRID J08

SEE GRID K08

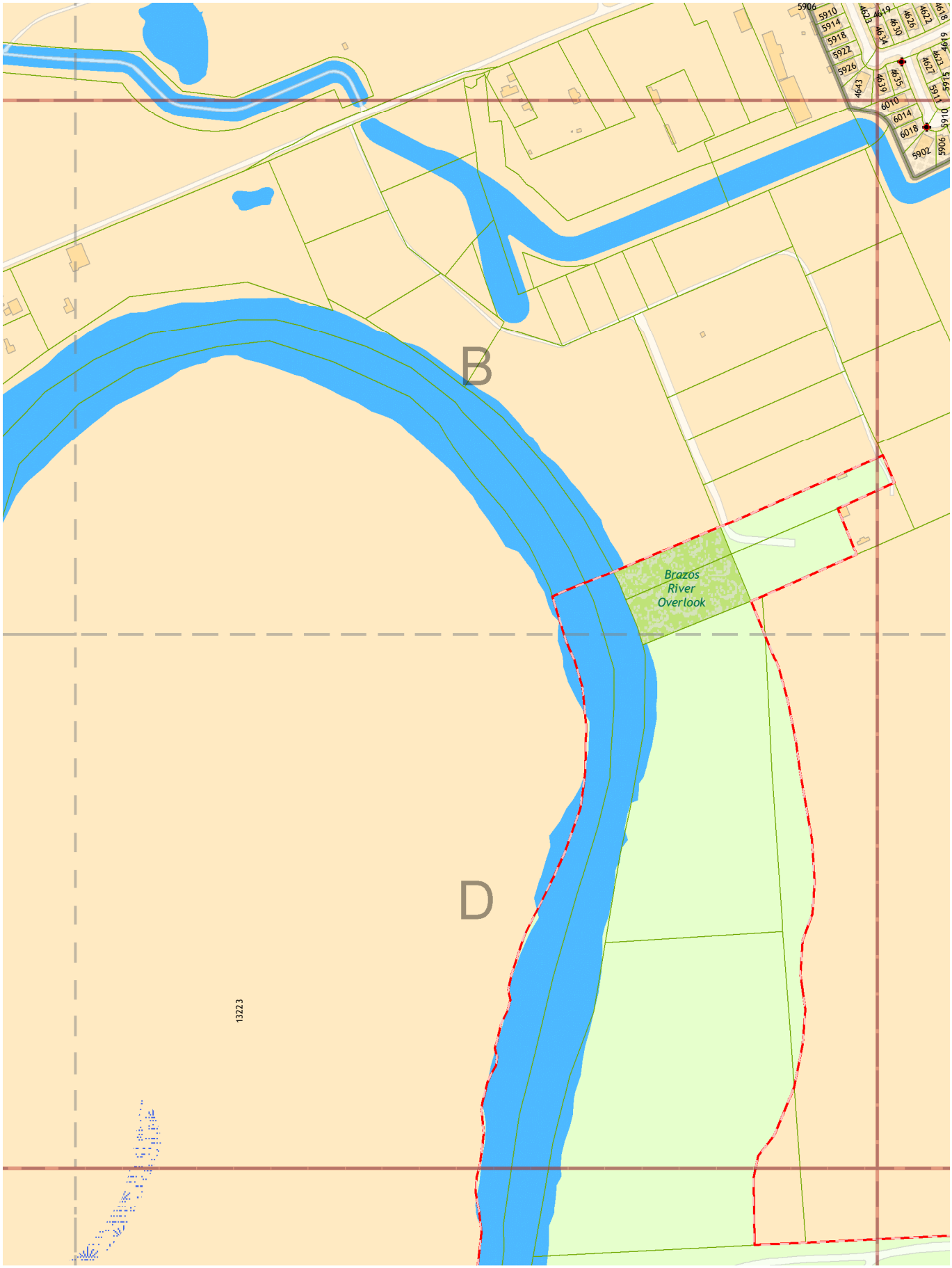

SEE GRID K09

SEE GRID L08

missouri CITY TEXAS

August 5, 2019

1" = 500'

K09

SEE GRID J09

SEE GRID K08

SEE GRID K09

SEE GRID L09

missouri CITY TEXAS

August 5, 2019
1" = 500'

K09

SEE GRID J09

SEE GRID K09

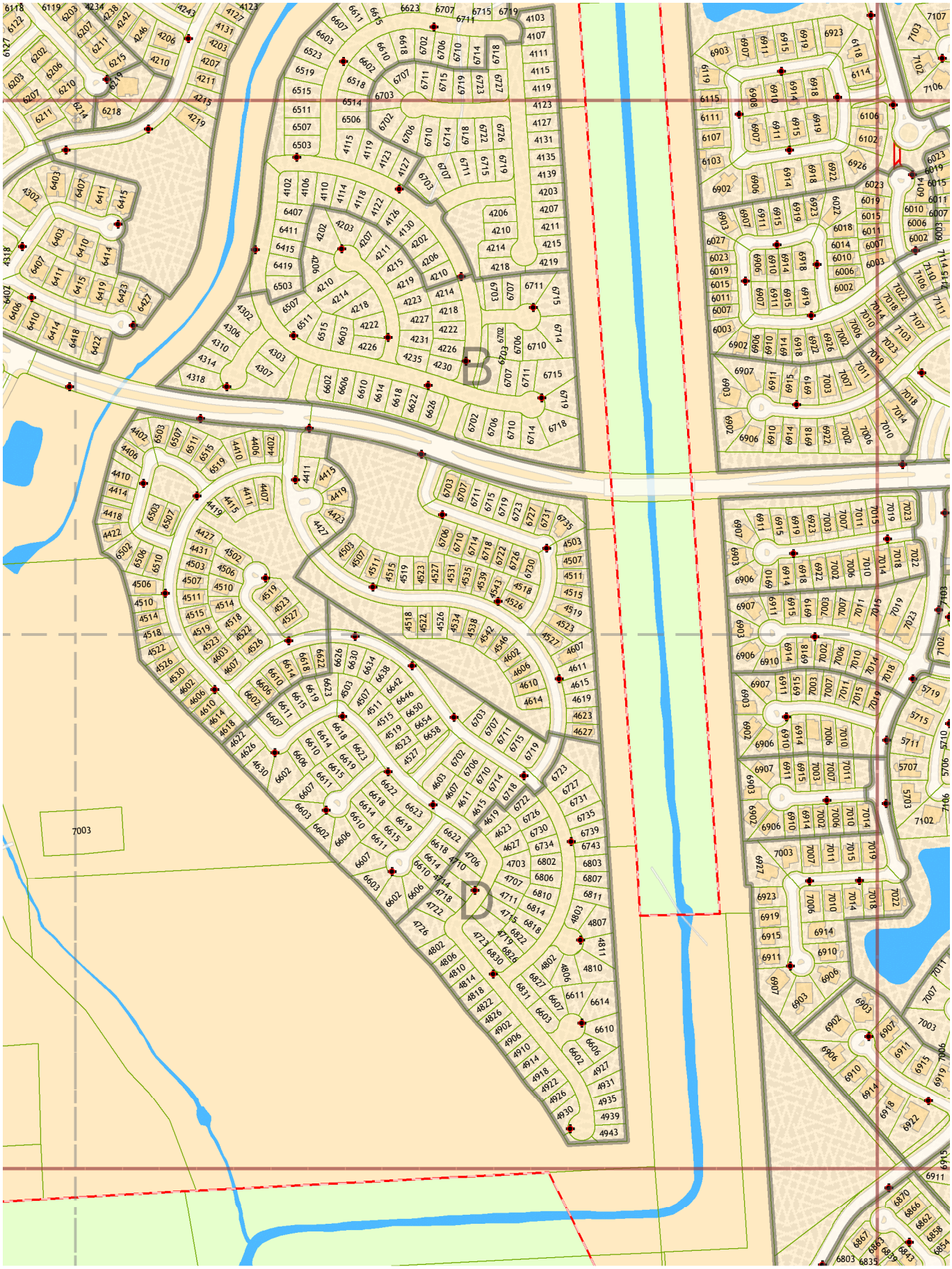

SEE GRID K10

SEE GRID L09

missouri CITY TEXAS

August 5, 2019

1" = 500'

K10

SEE GRID J10

SEE GRID K09

SEE GRID K10

SEE GRID L10

missouri CITY
TEXAS

August 5, 2019
1" = 500'

K10

SEE GRID J10

SEE GRID K10

SEE GRID K11

SEE GRID L10

missouri CITY TEXAS

August 5, 2019
1" = 500'

K11

SEE GRID J11

SEE GRID K10

SEE GRID K11

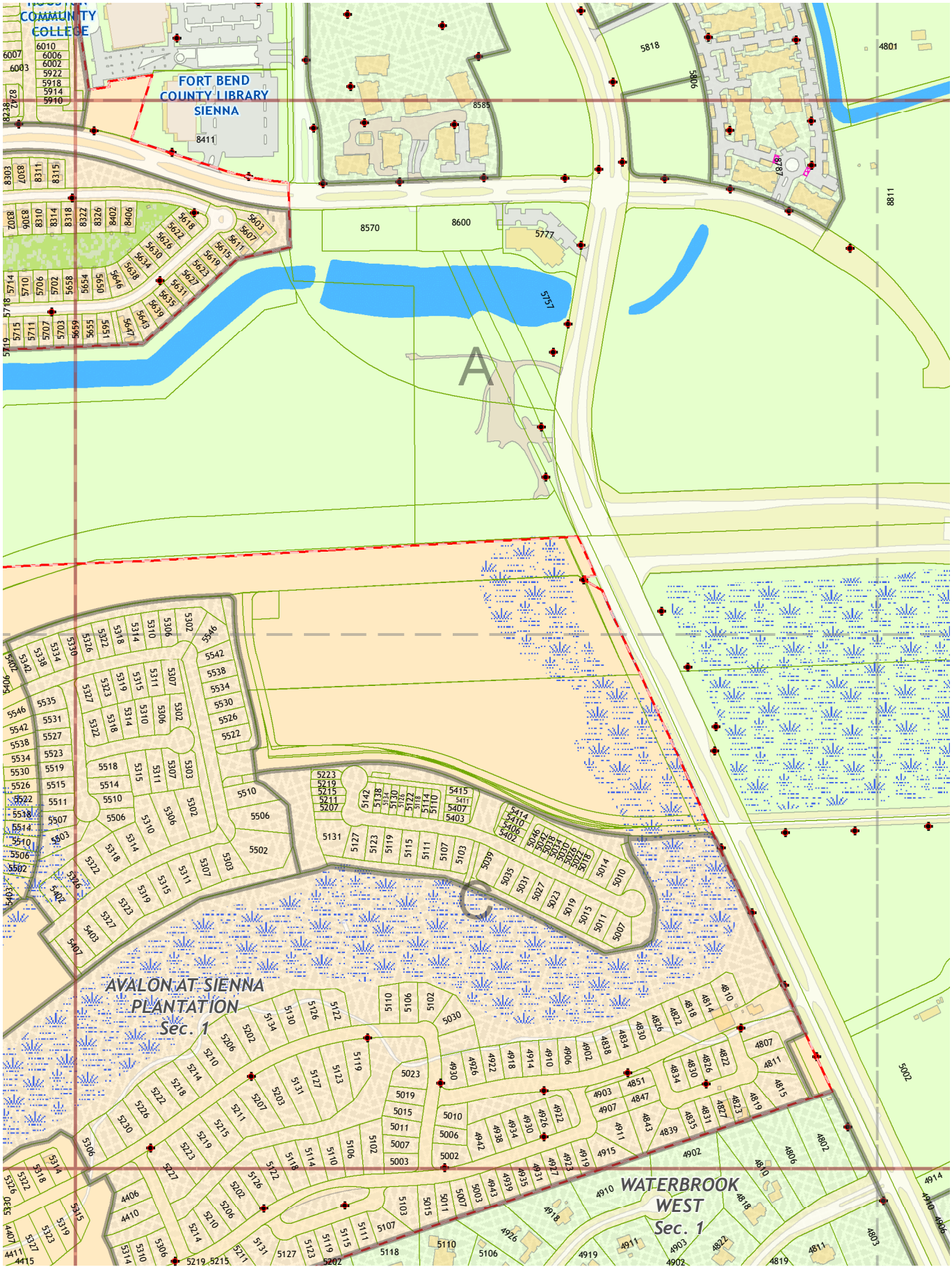

SEE GRID L11

missouri CITY TEXAS

August 5, 2019

1" = 500'

SEE GRID J11

SEE GRID K11

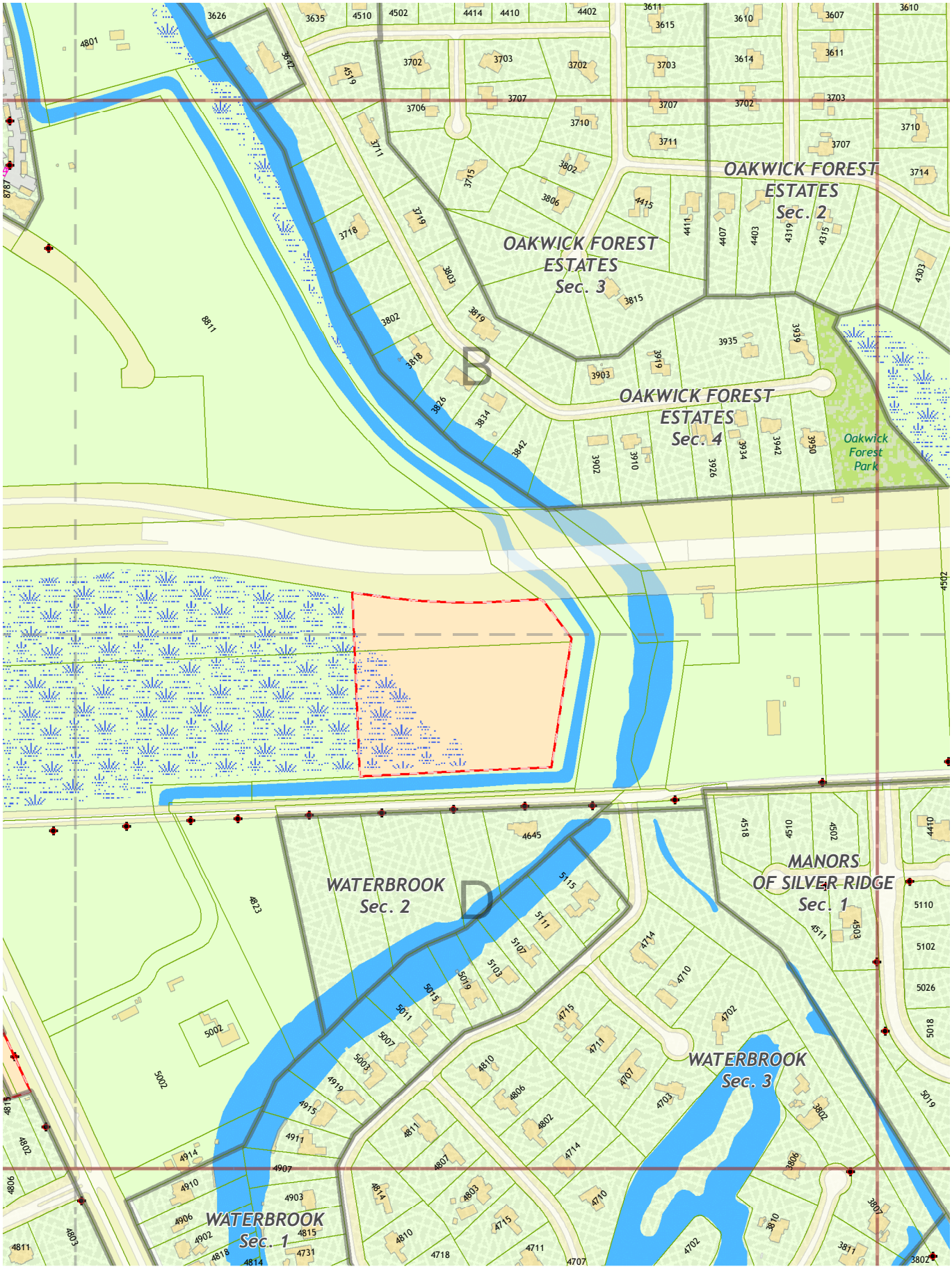

SEE GRID K12

SEE GRID L11

missouri CITY TEXAS

August 5, 2019
1" = 500'

K12

SEE GRID J12

SEE GRID K11

SEE GRID K12

SEE GRID L12

missouri CITY TEXAS

August 5, 2019

1" = 500'

K12

SEE GRID J12

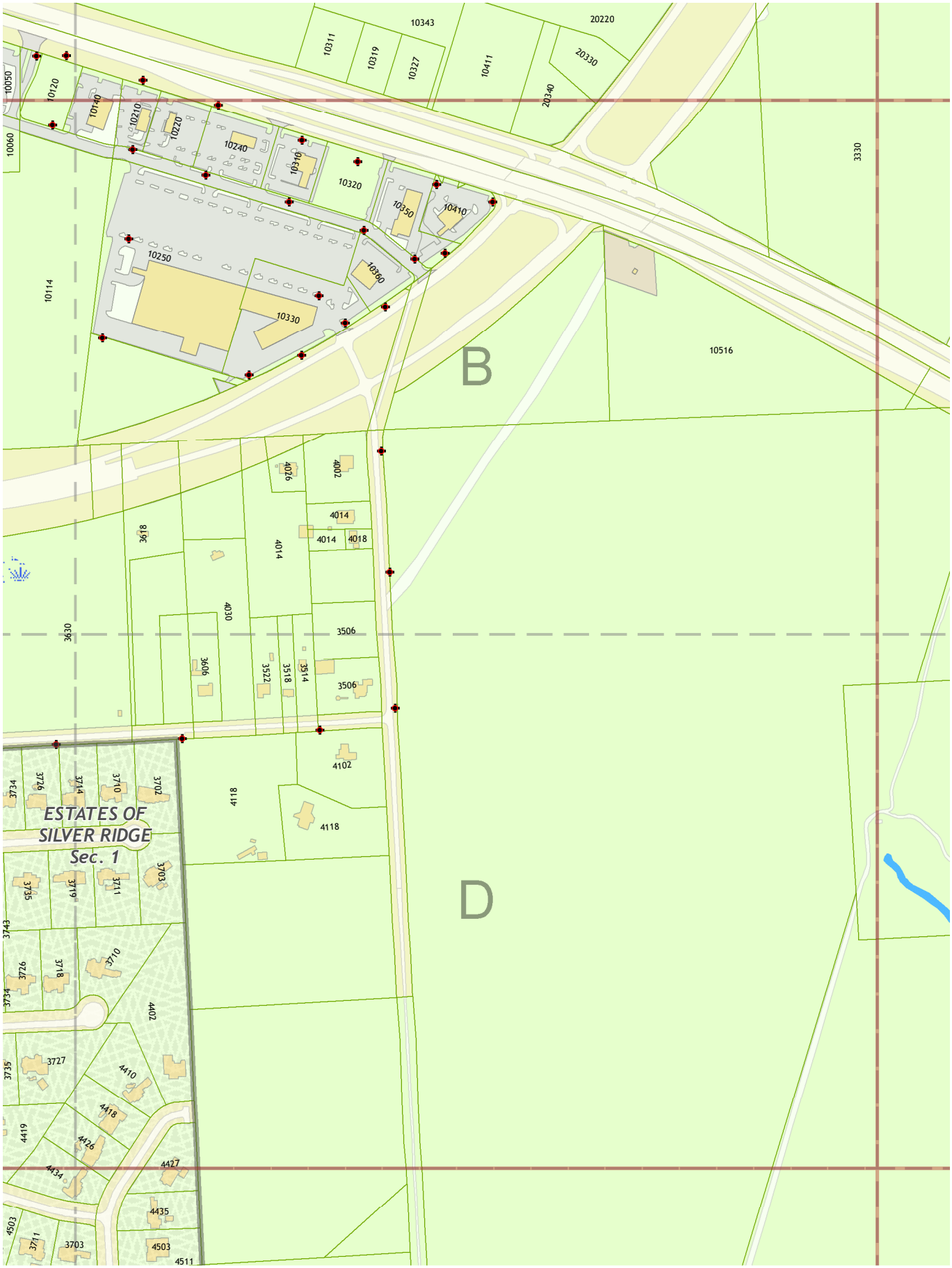

SEE GRID K12

SEE GRID K13

SEE GRID L12

missouri CITY TEXAS

August 5, 2019

1" = 500'

K13

SEE GRID J13

SEE GRID K12

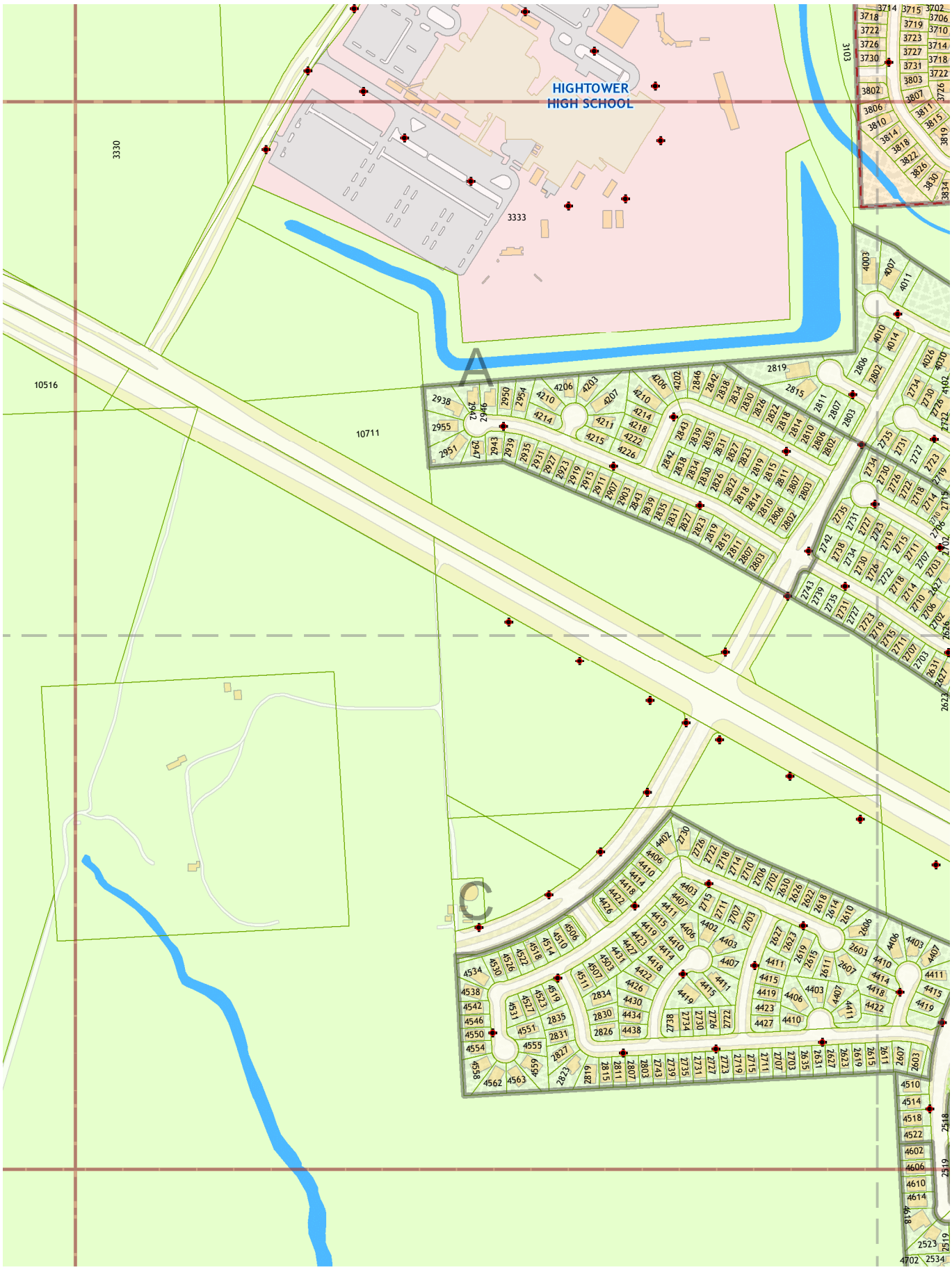

SEE GRID K13

SEE GRID L13

missouri CITY TEXAS

August 5, 2019
1" = 500'

K13

SEE GRID J13

SEE GRID K13

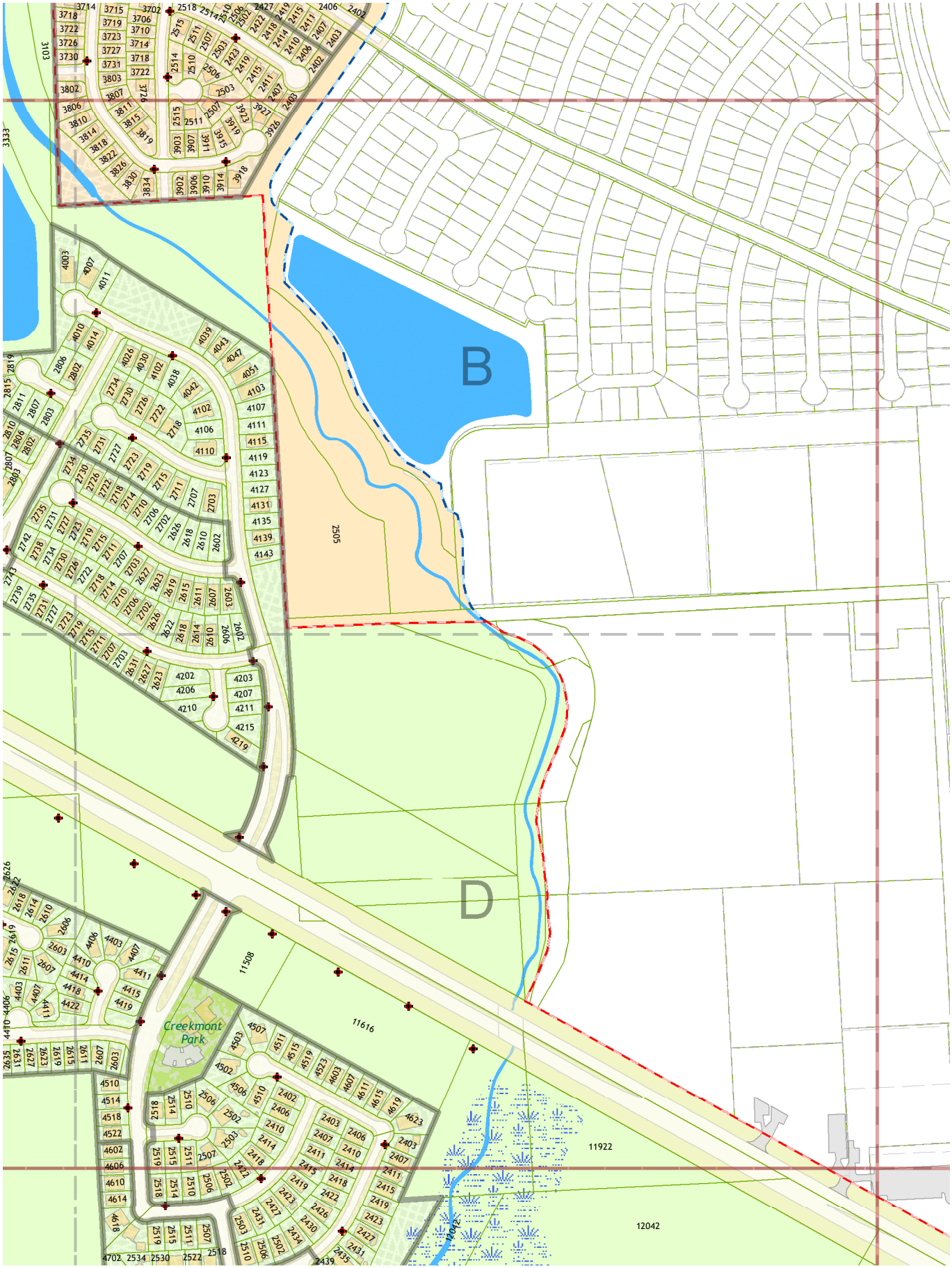

SEE GRID L13

missouri CITY TEXAS

August 5, 2019
1" = 500'

L08

SEE GRID K08

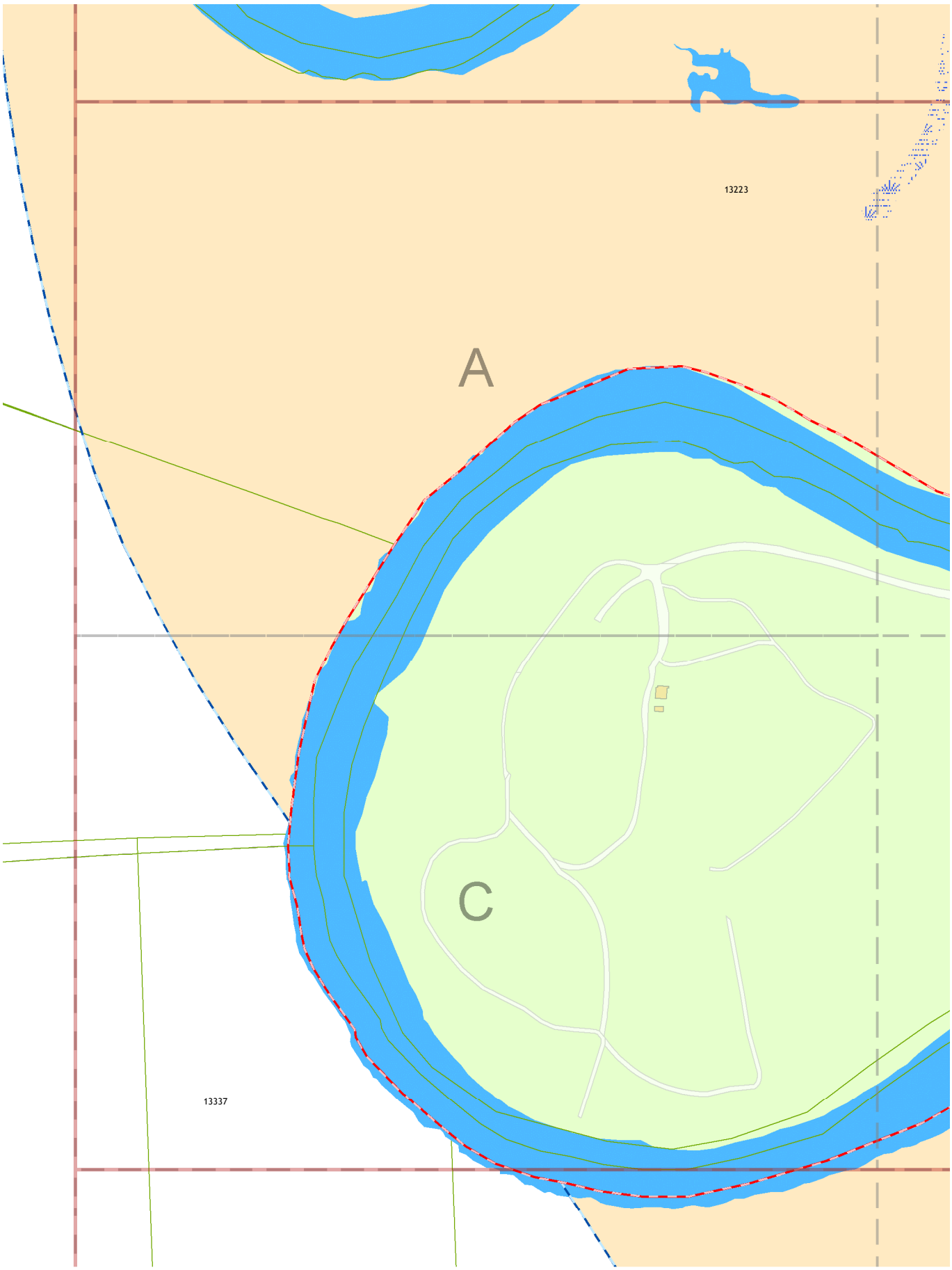

SEE GRID L08

SEE GRID M08

missouri CITY TEXAS

August 5, 2019
1" = 500'

SEE GRID K08

SEE GRID L08

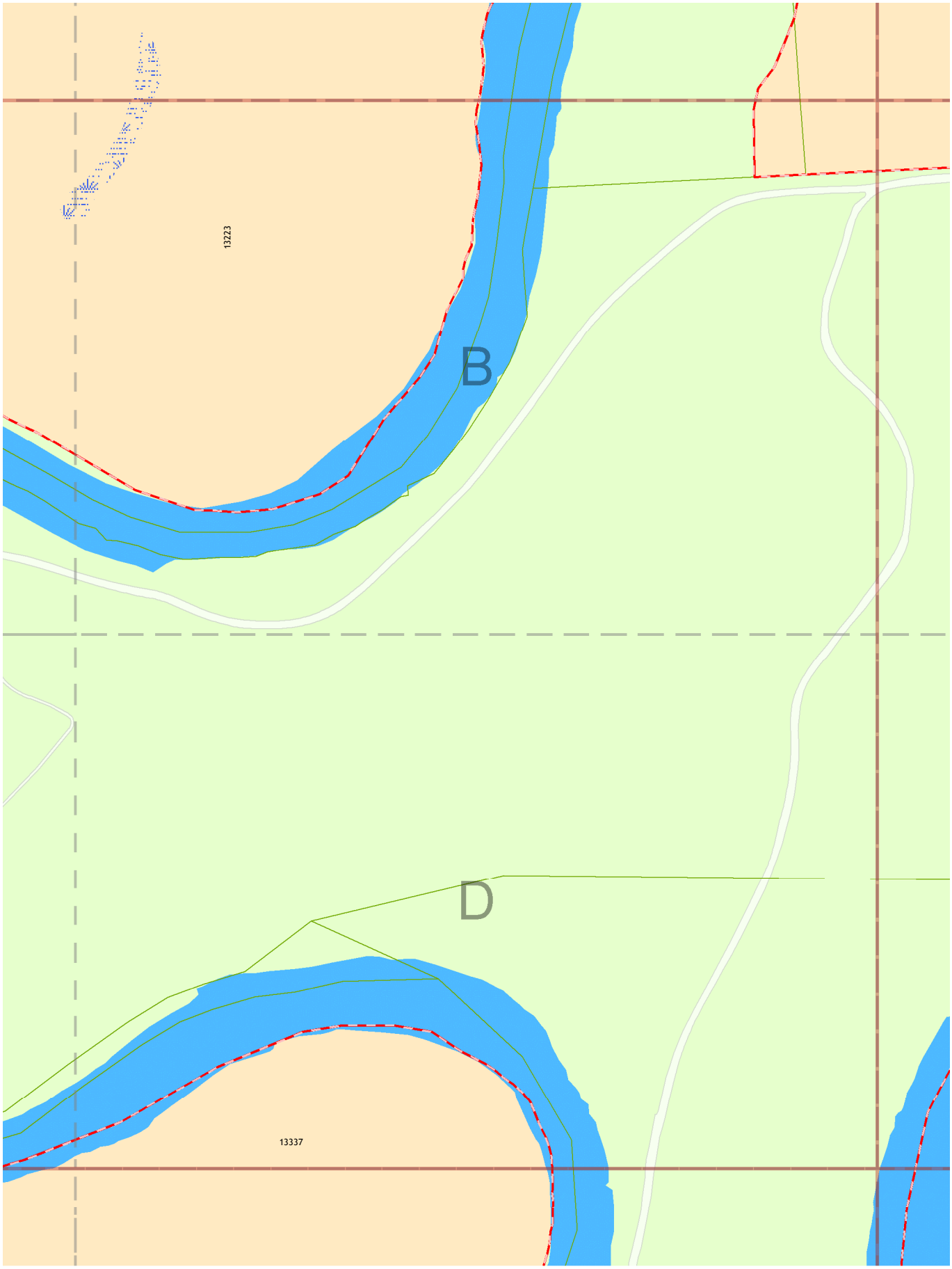

SEE GRID L09

SEE GRID M08

L09

SEE GRID K09

SEE GRID L08

SEE GRID L09

SEE GRID M09

missouri CITY TEXAS

August 5, 2019
1" = 500'

SEE GRID K09

SEE GRID L09

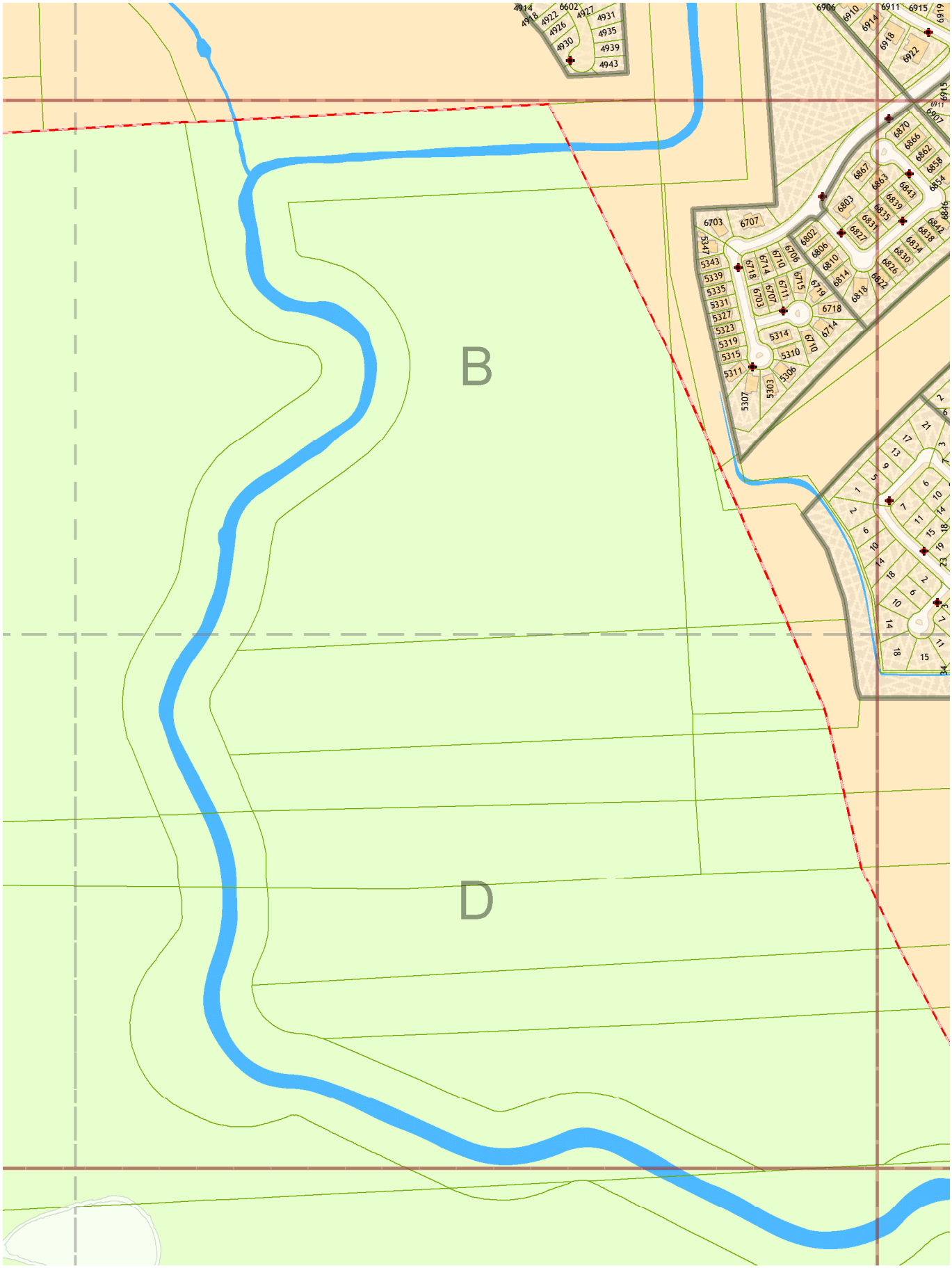

SEE GRID L10

SEE GRID M09

L10

SEE GRID K10

SEE GRID L09

SEE GRID L10

SEE GRID M10

missouri CITY TEXAS

August 5, 2019

1" = 500'

SEE GRID K10

SEE GRID L10

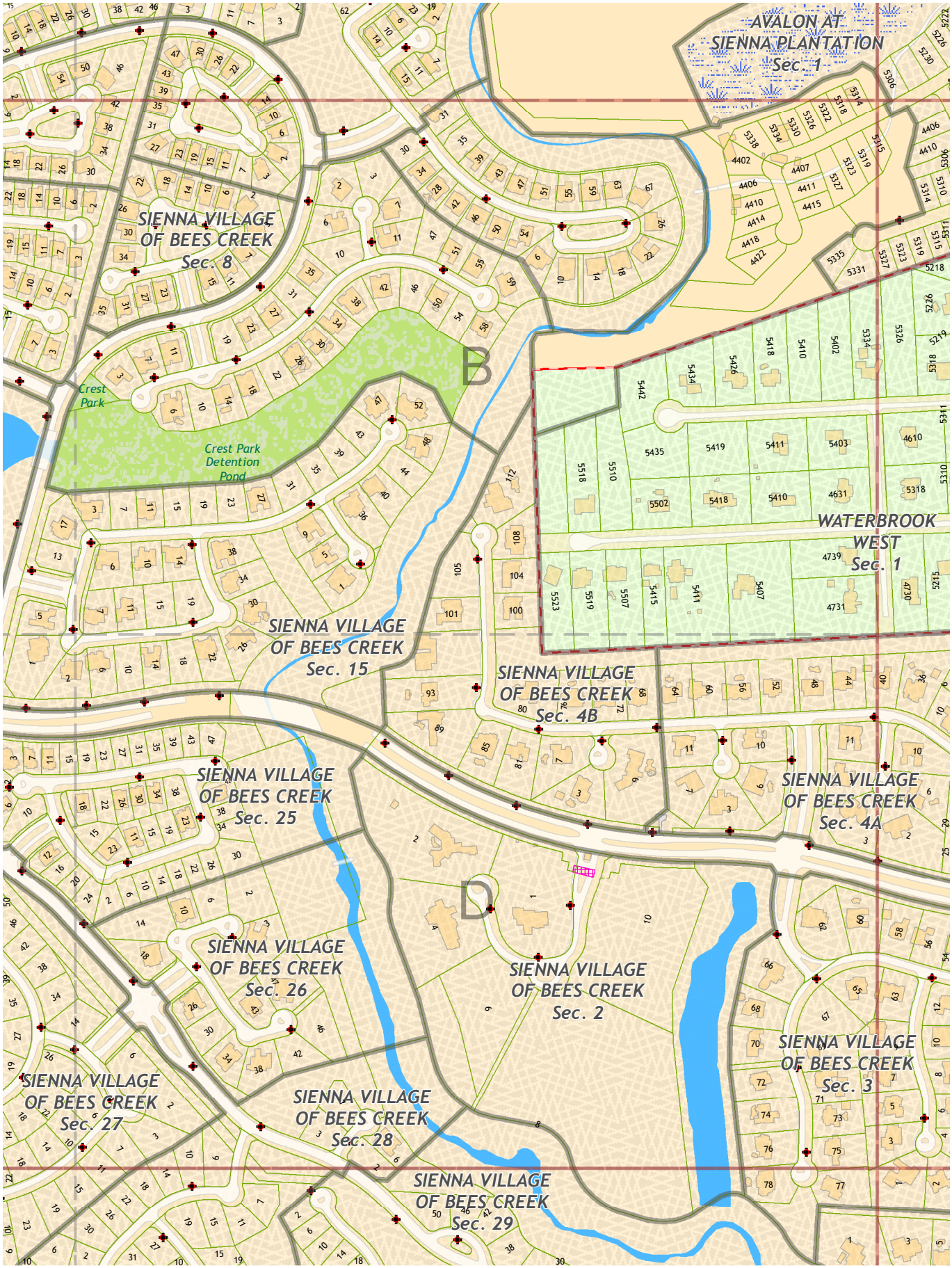

SEE GRID L11

SEE GRID M10

L11

SEE GRID K11

SEE GRID L10

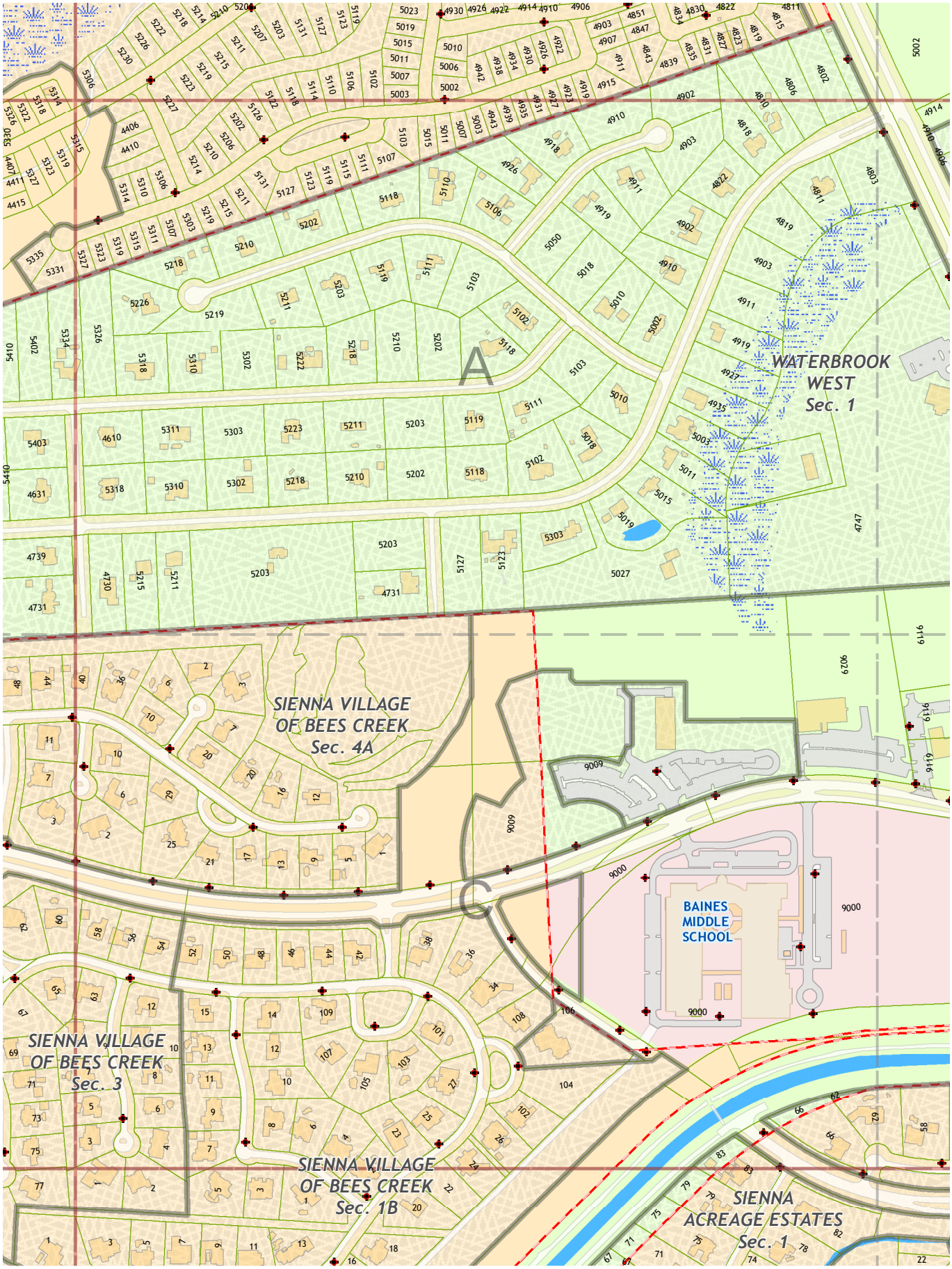

SEE GRID L11

SEE GRID M11

missouri CITY TEXAS

August 5, 2019

1" = 500'

SEE GRID K11

SEE GRID L11

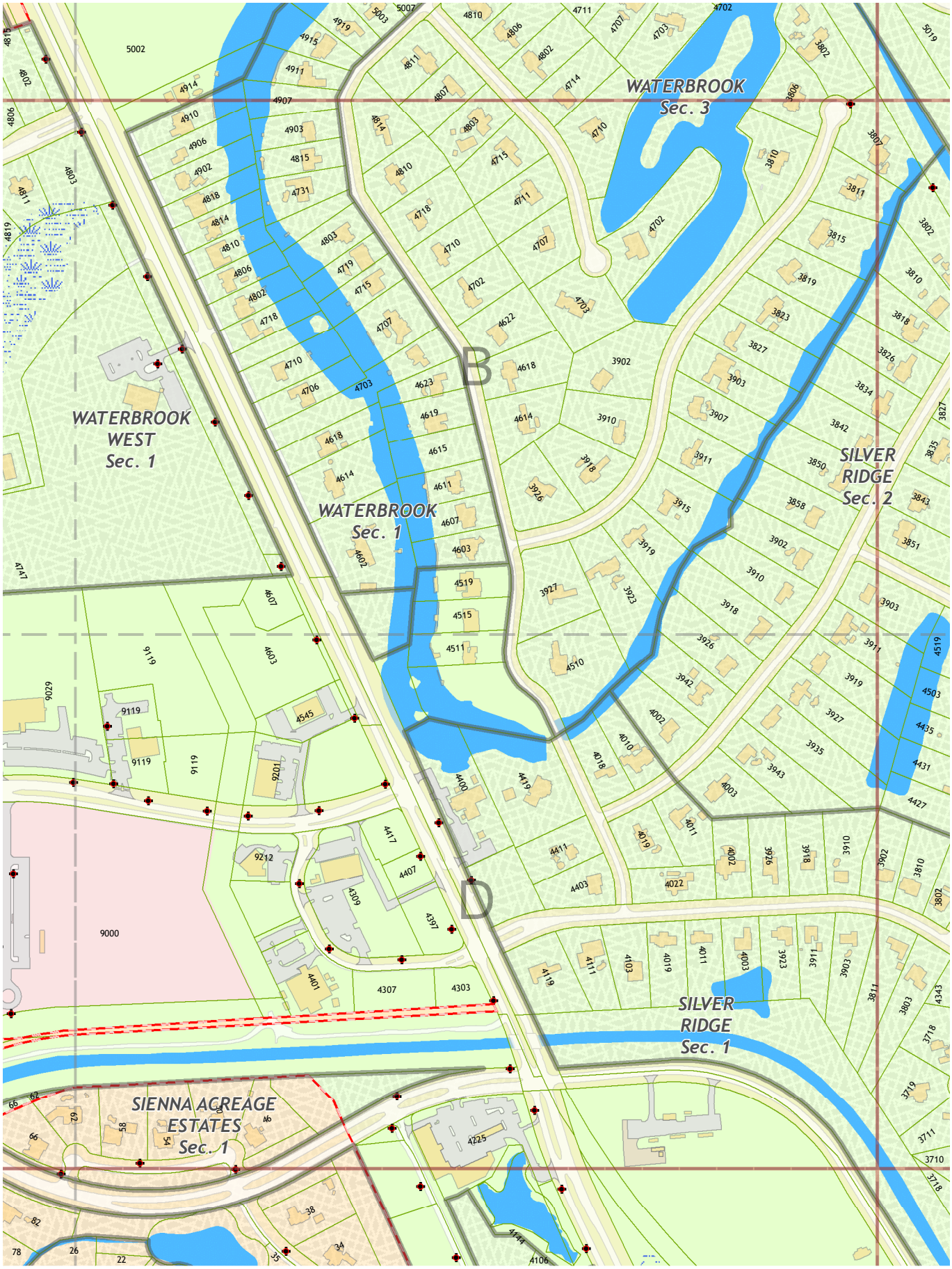

SEE GRID L12

SEE GRID M11

L12

SEE GRID K12

SEE GRID L11

SEE GRID L12

SEE GRID M12

missouri CITY TEXAS

August 5, 2019
1" = 500'

SEE GRID K12

SEE GRID L12

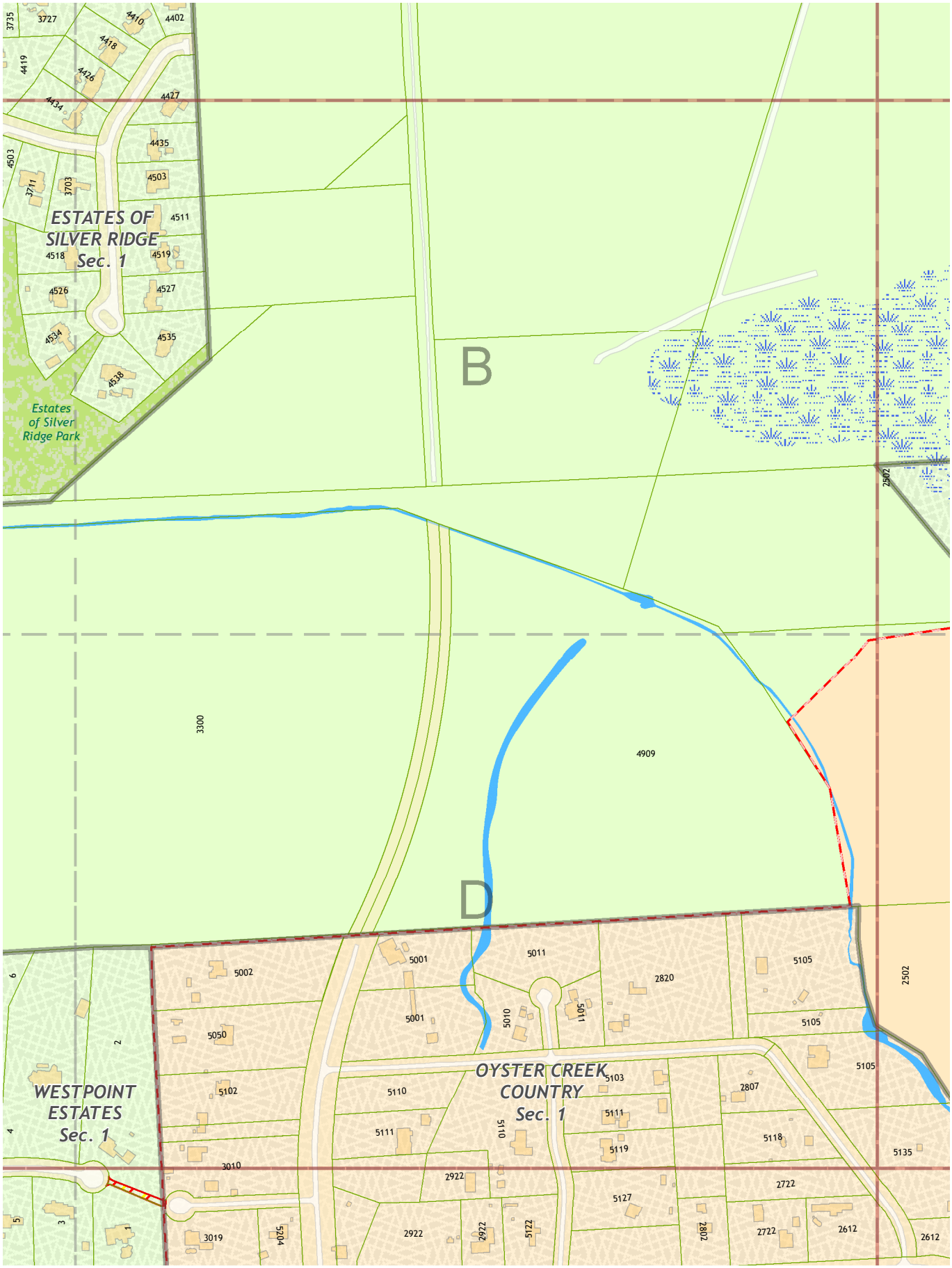

SEE GRID L13

SEE GRID M12

August 5, 2019
1" = 500'

L13

SEE GRID K13

SEE GRID L12

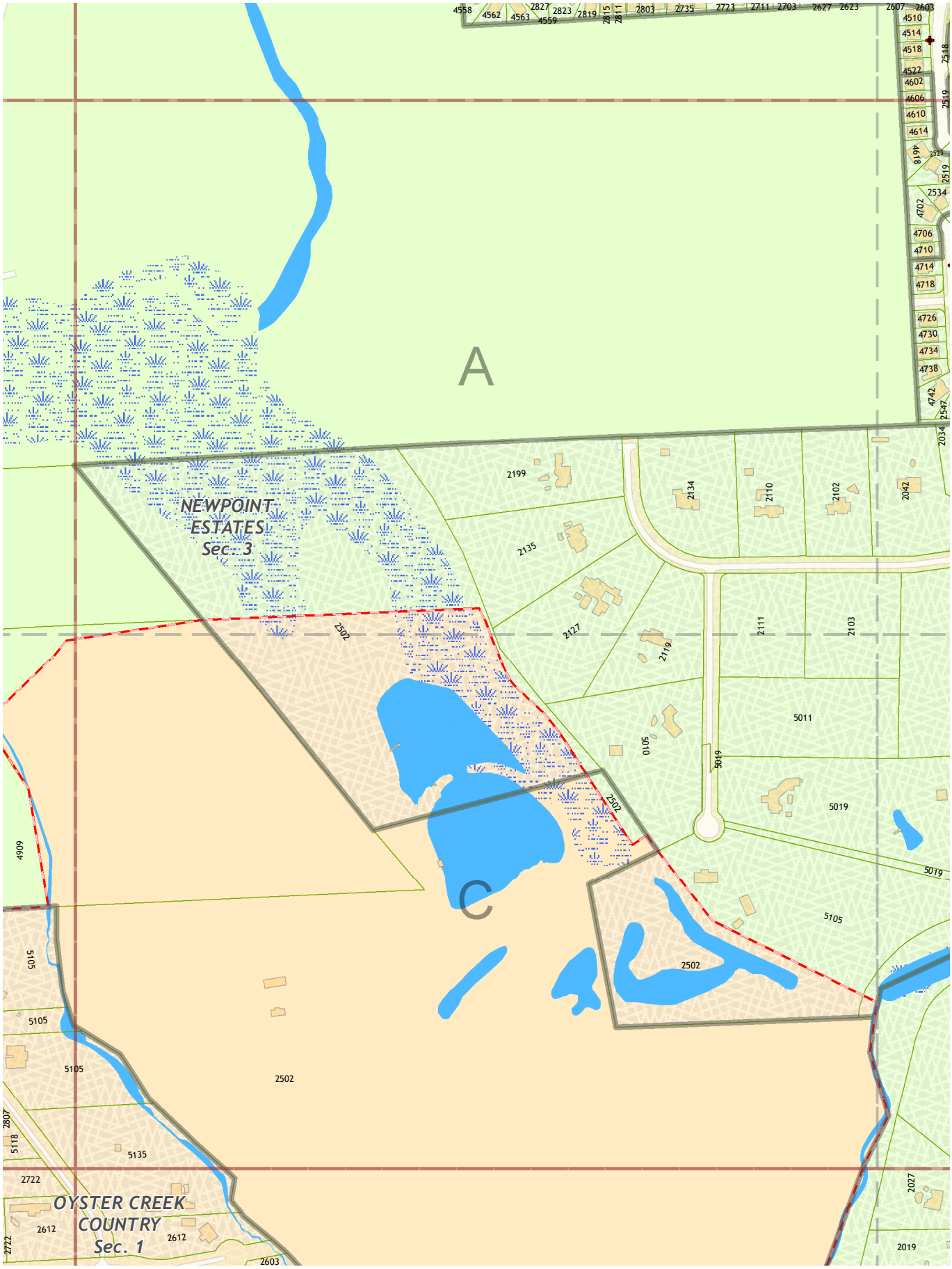

SEE GRID L13

SEE GRID M13

August 5, 2019

1" = 500'

SEE GRID K13

SEE GRID L13

SEE GRID L14

SEE GRID M13

missouri CITY TEXAS

August 5, 2019
1" = 500'

L14

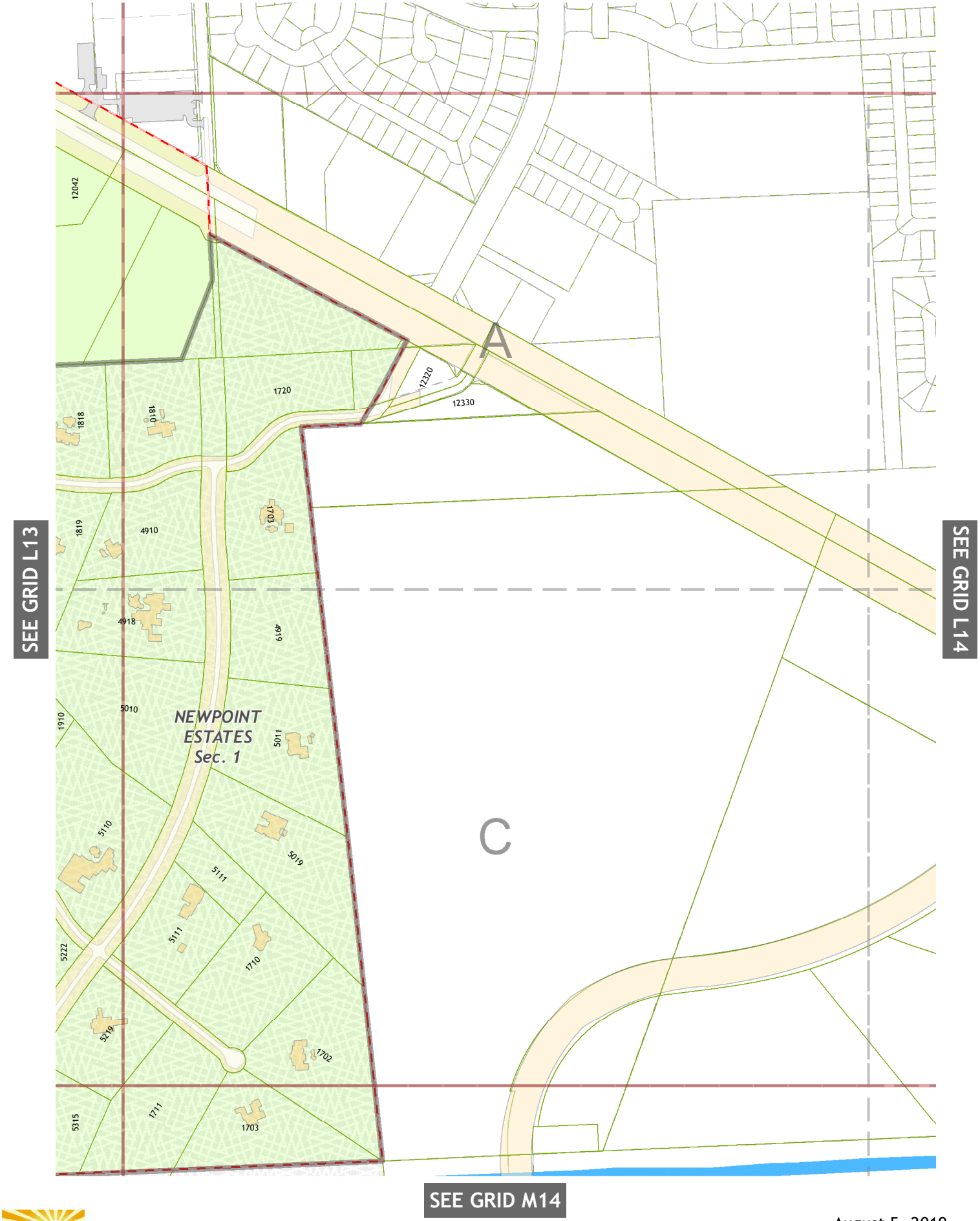

August 5, 2019
1" = 500'

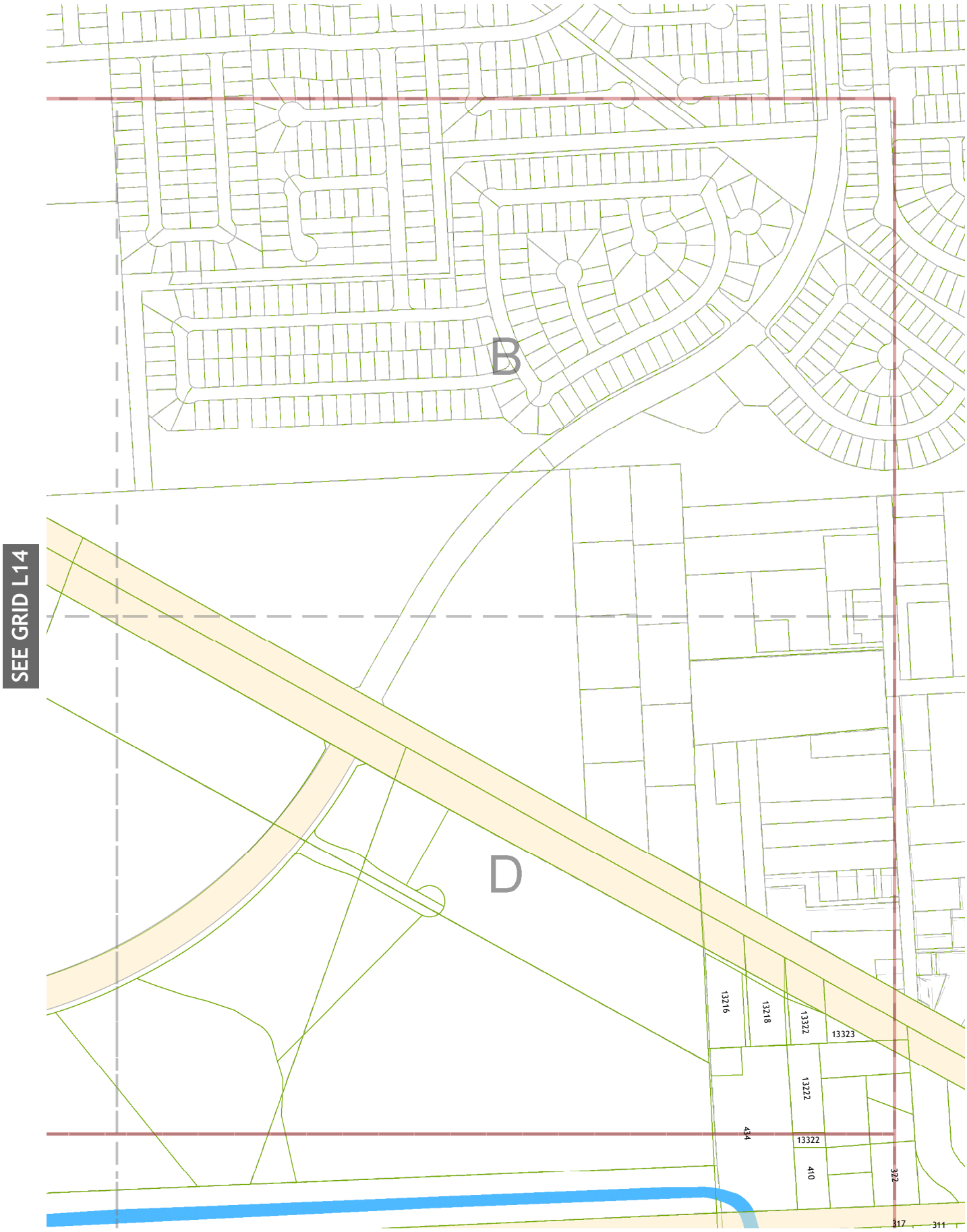

SEE GRID L14

SEE GRID M14

M08

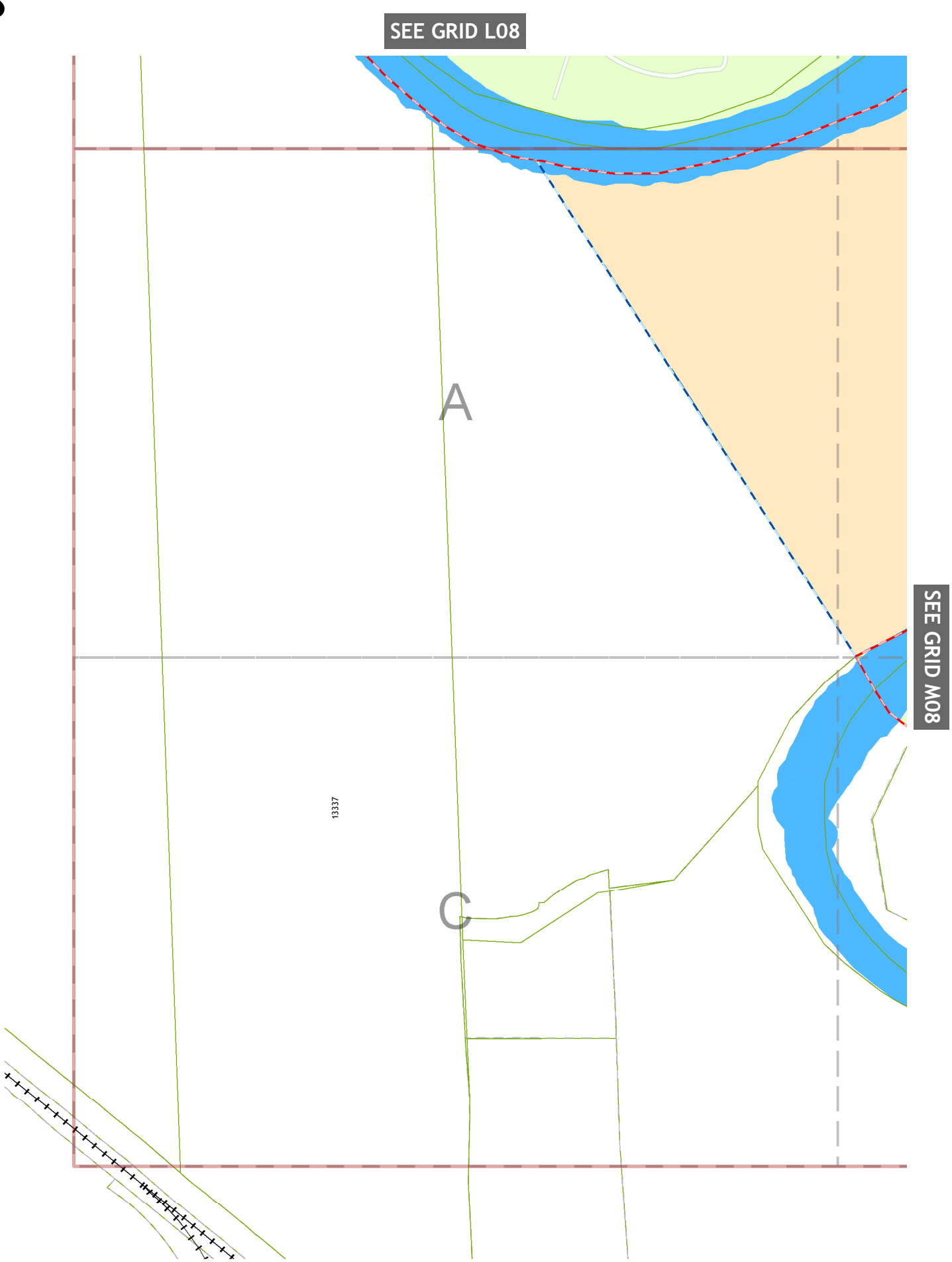

missouri CITY TEXAS

August 5, 2019
1" = 500'

M08

SEE GRID L08

SEE GRID M08

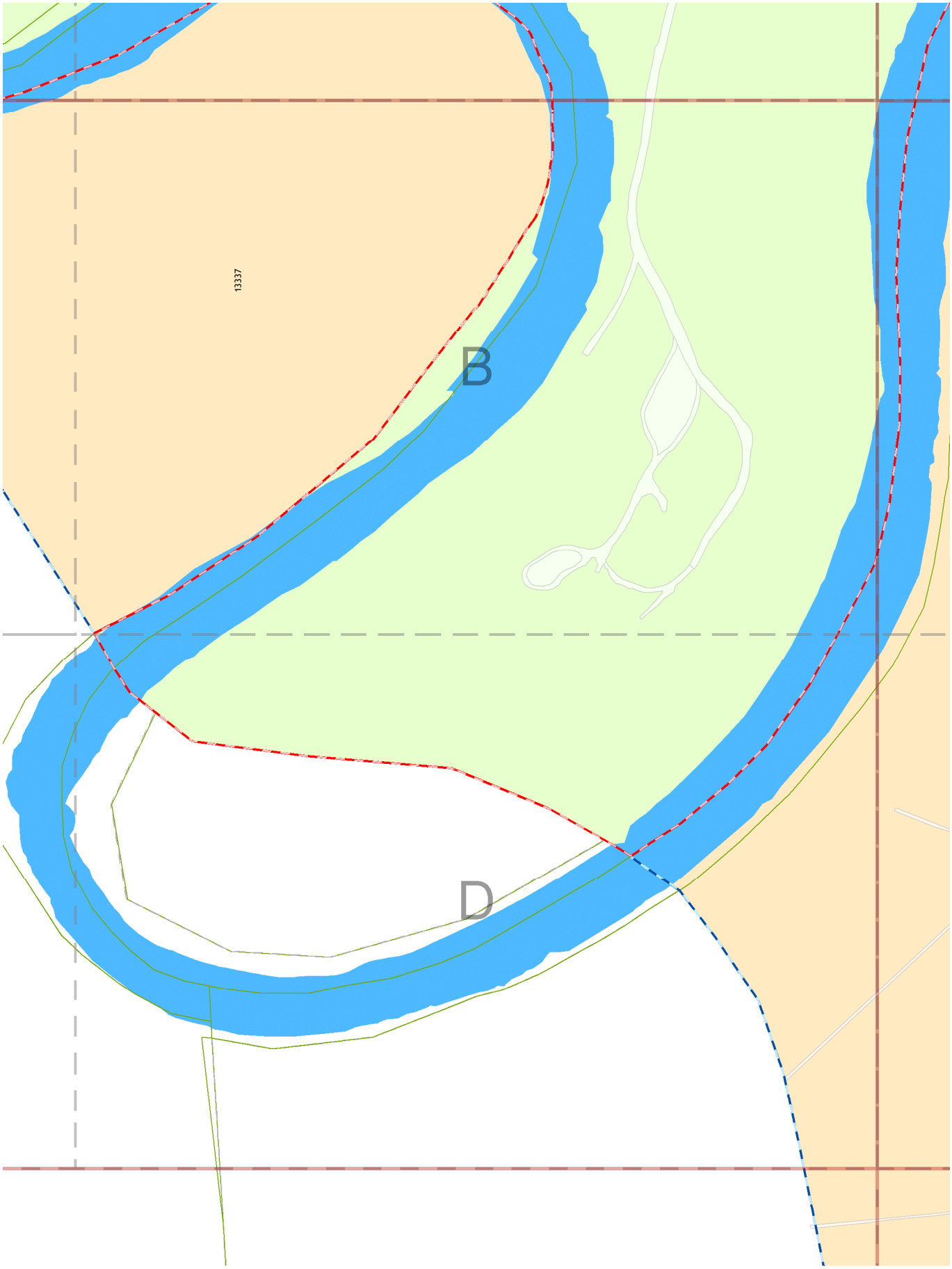

SEE GRID M09

August 5, 2019
1" = 500'

M09

SEE GRID L09

SEE GRID M08

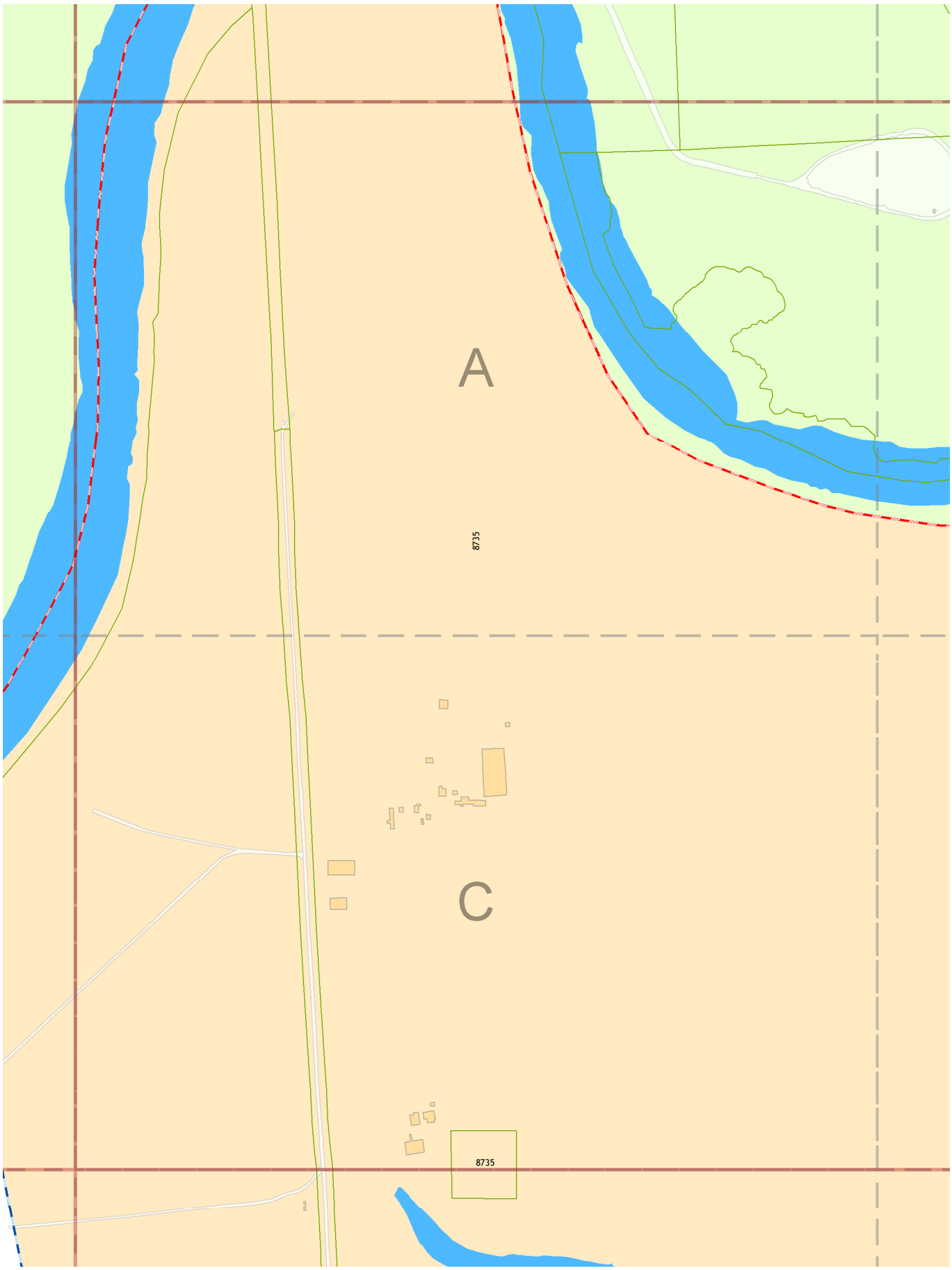

SEE GRID M09

SEE GRID N09

missouri CITY TEXAS

August 5, 2019
1" = 500'

M09

SEE GRID L09

SEE GRID M09

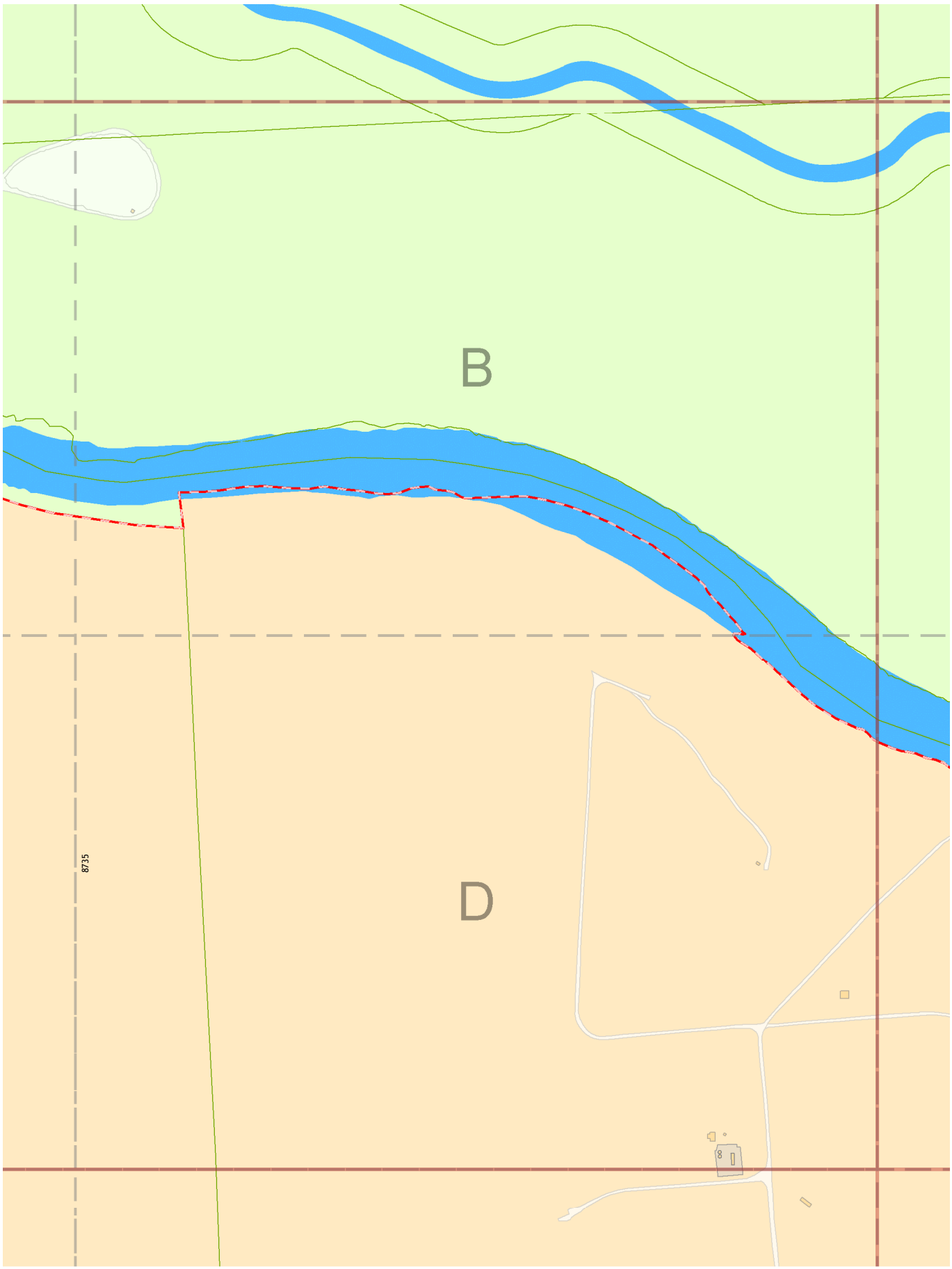

SEE GRID M10

SEE GRID N09

missouri CITY TEXAS

August 5, 2019
1" = 500'

M10

SEE GRID L10

SEE GRID M09

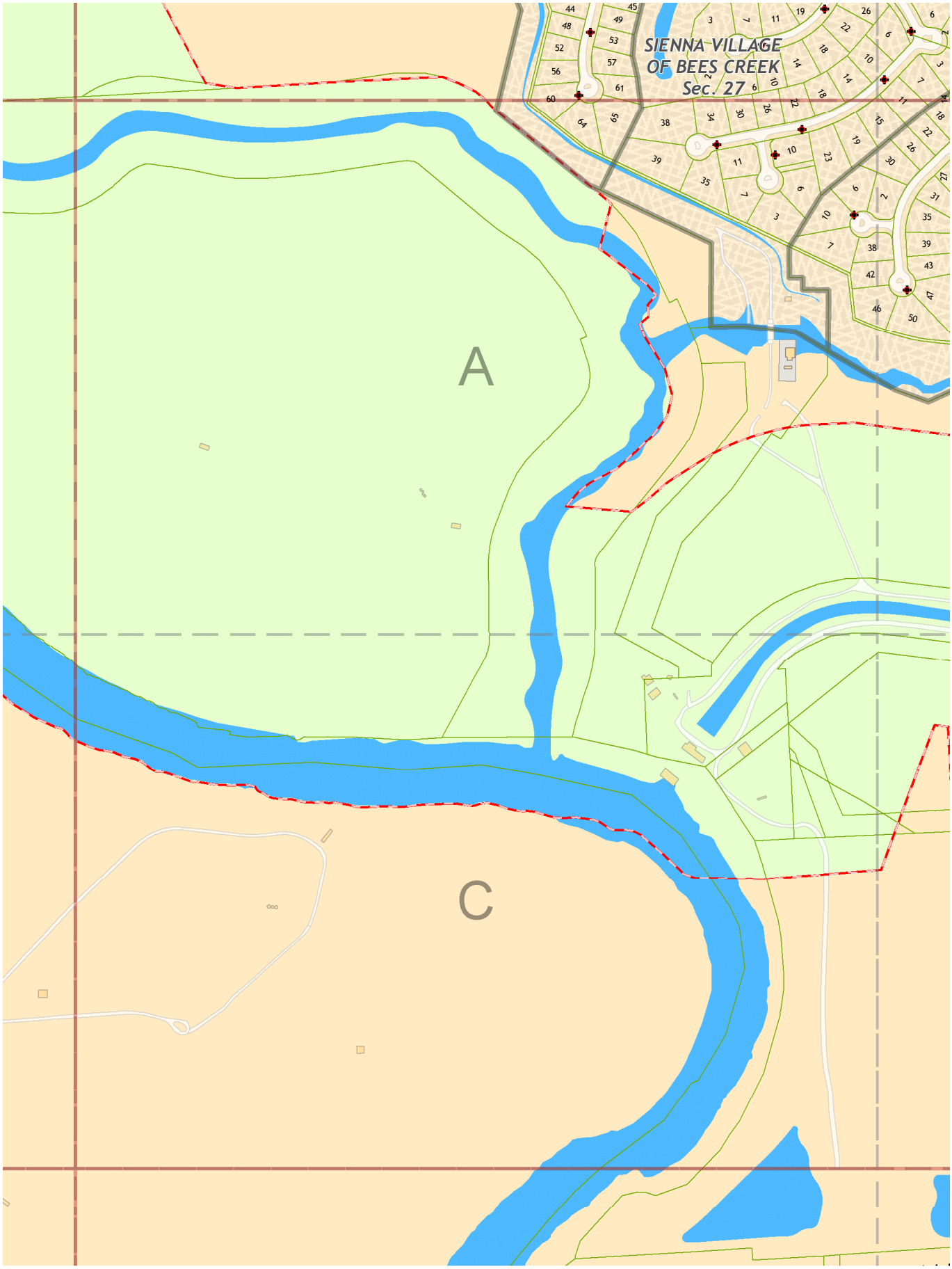

SEE GRID M10

SEE GRID N10

missouri CITY TEXAS

August 5, 2019
1" = 500'

SEE GRID L10

SEE GRID M10

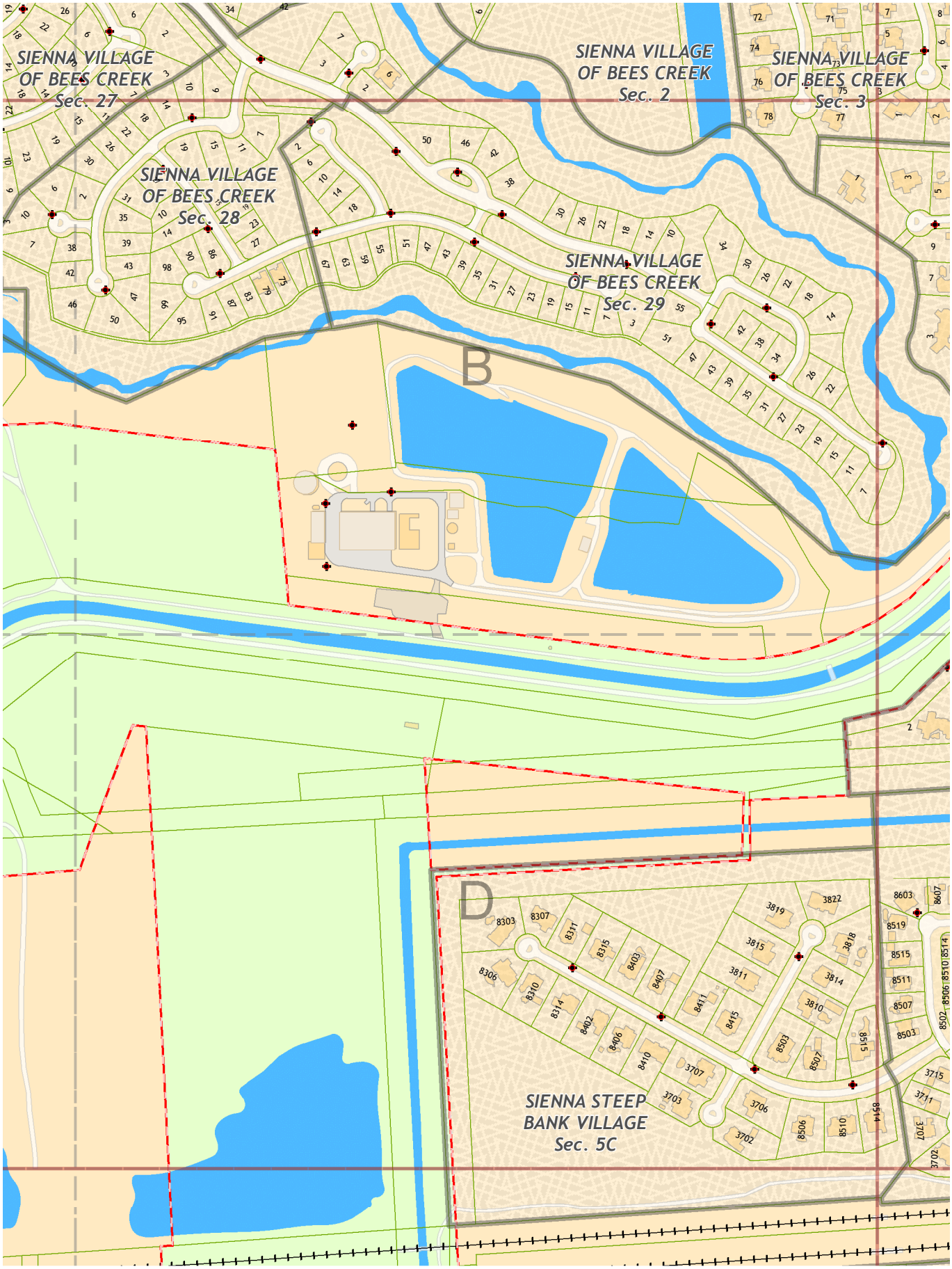

SEE GRID M11

SEE GRID N10

missouri CITY TEXAS

August 5, 2019
1" = 500'

M11

SEE GRID L11

SEE GRID M10

SEE GRID M11

SEE GRID N11

missouri CITY TEXAS

August 5, 2019

1" = 500'

SEE GRID L11

SEE GRID M11

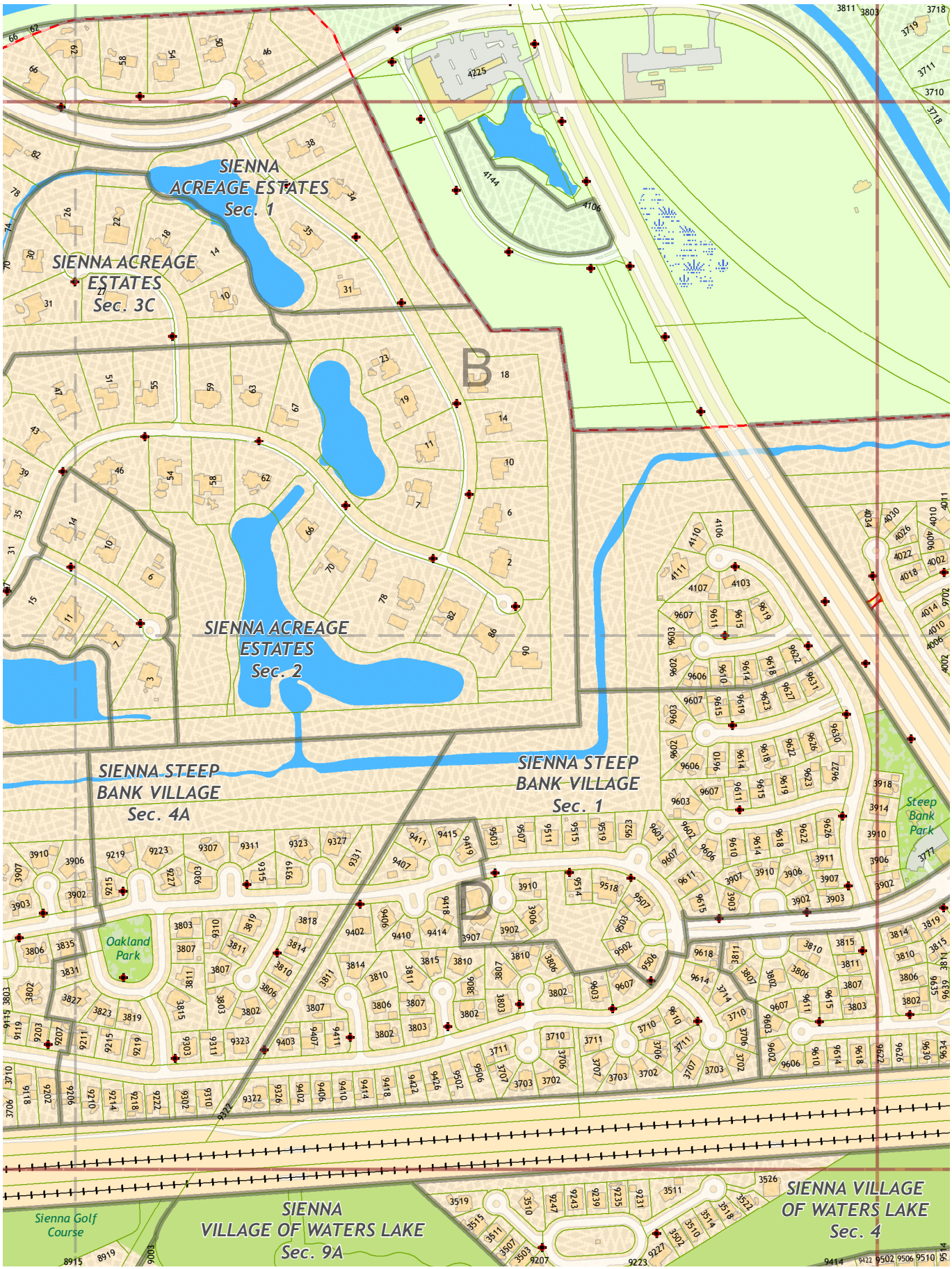

SEE GRID M12

SEE GRID N11

M12

SEE GRID L12

SEE GRID M11

SEE GRID M12

SEE GRID N12

missouri CITY TEXAS

August 5, 2019

1" = 500'

SEE GRID L12

SEE GRID M12

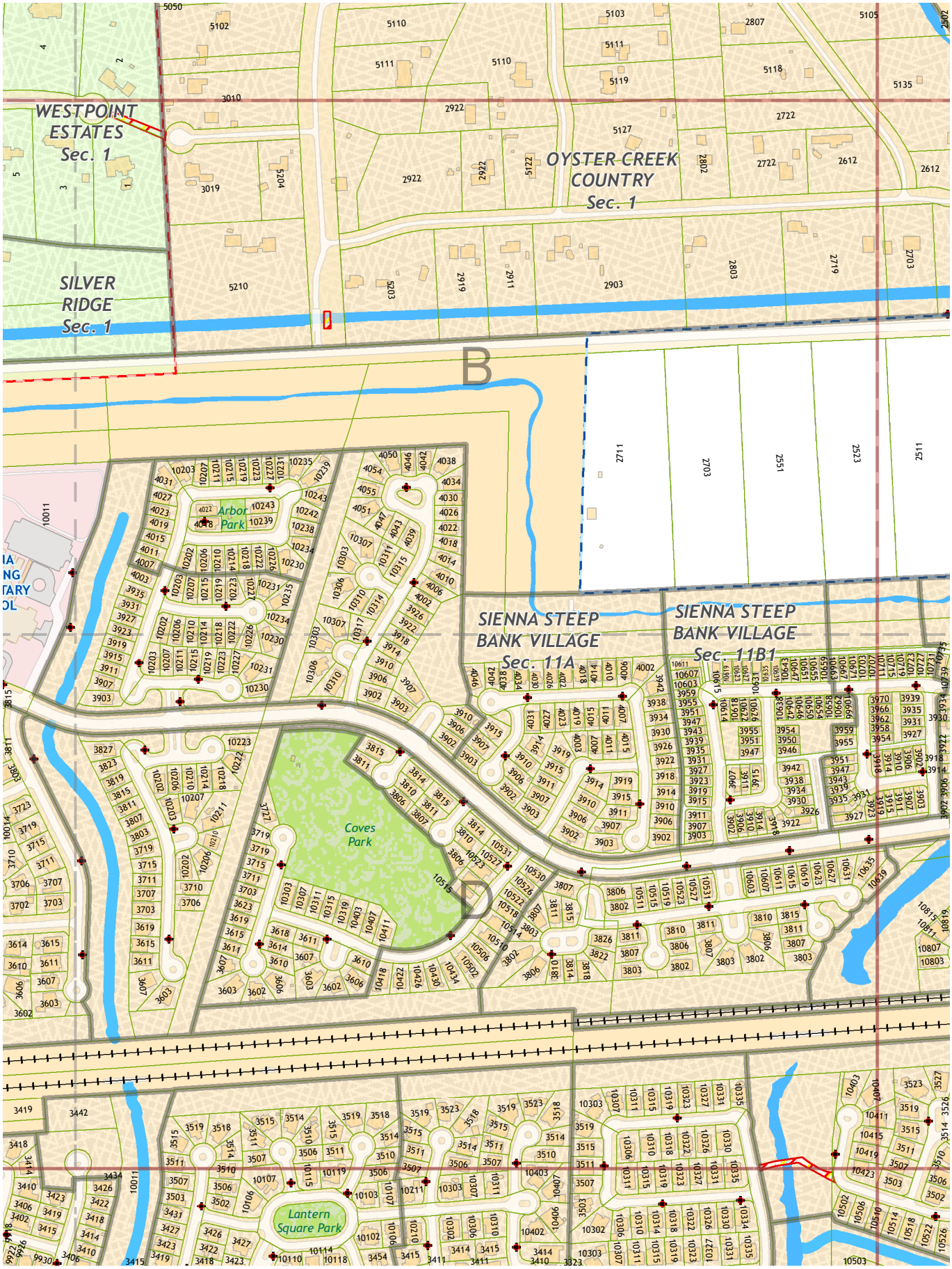

SEE GRID M13

SEE GRID N12

missouri CITY TEXAS

August 5, 2019

1" = 500'

M13

SEE GRID L13

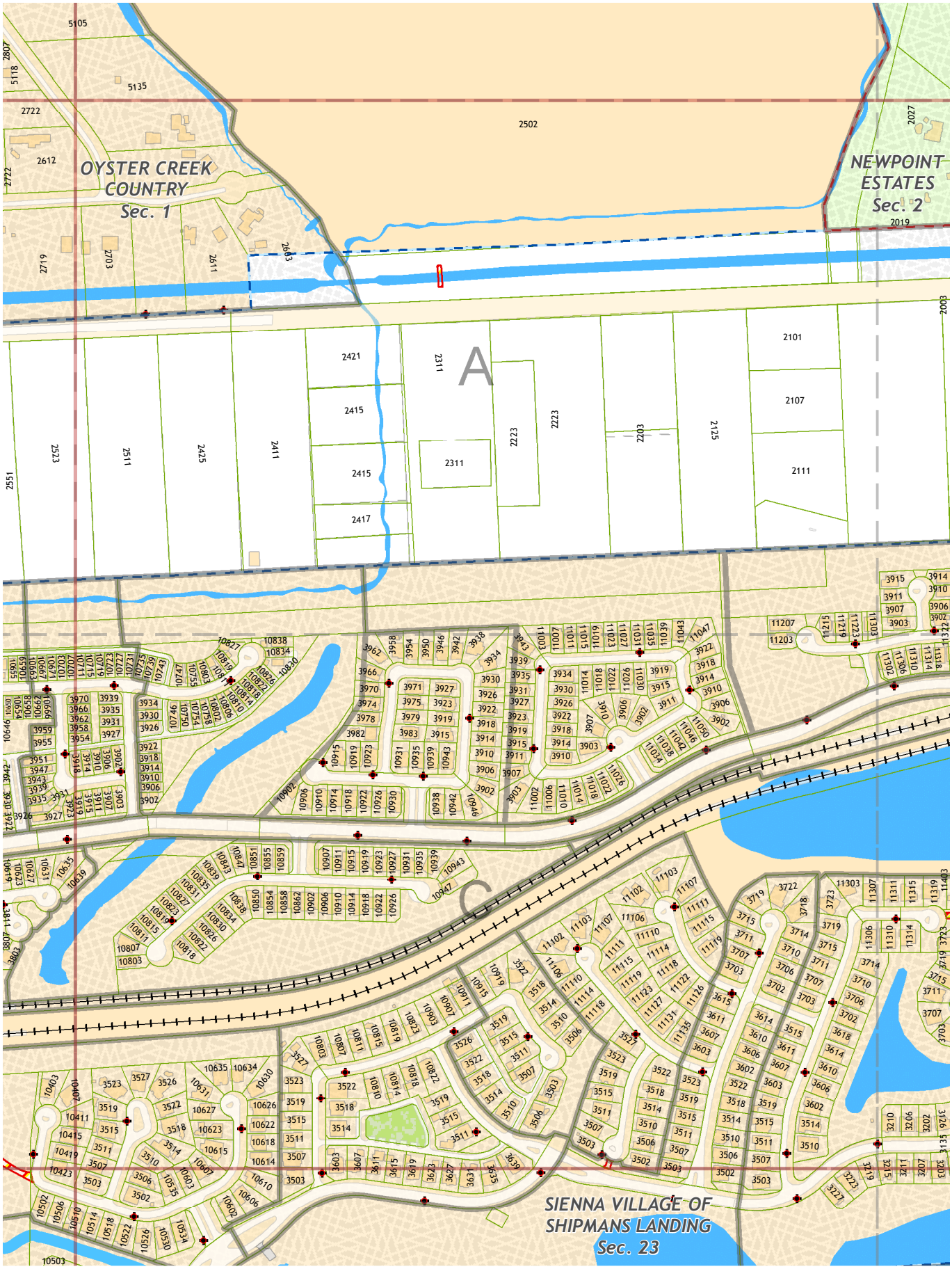

SEE GRID M12

SEE GRID M13

SEE GRID N13

missouri CITY TEXAS

August 5, 2019

1" = 500'

SEE GRID L13

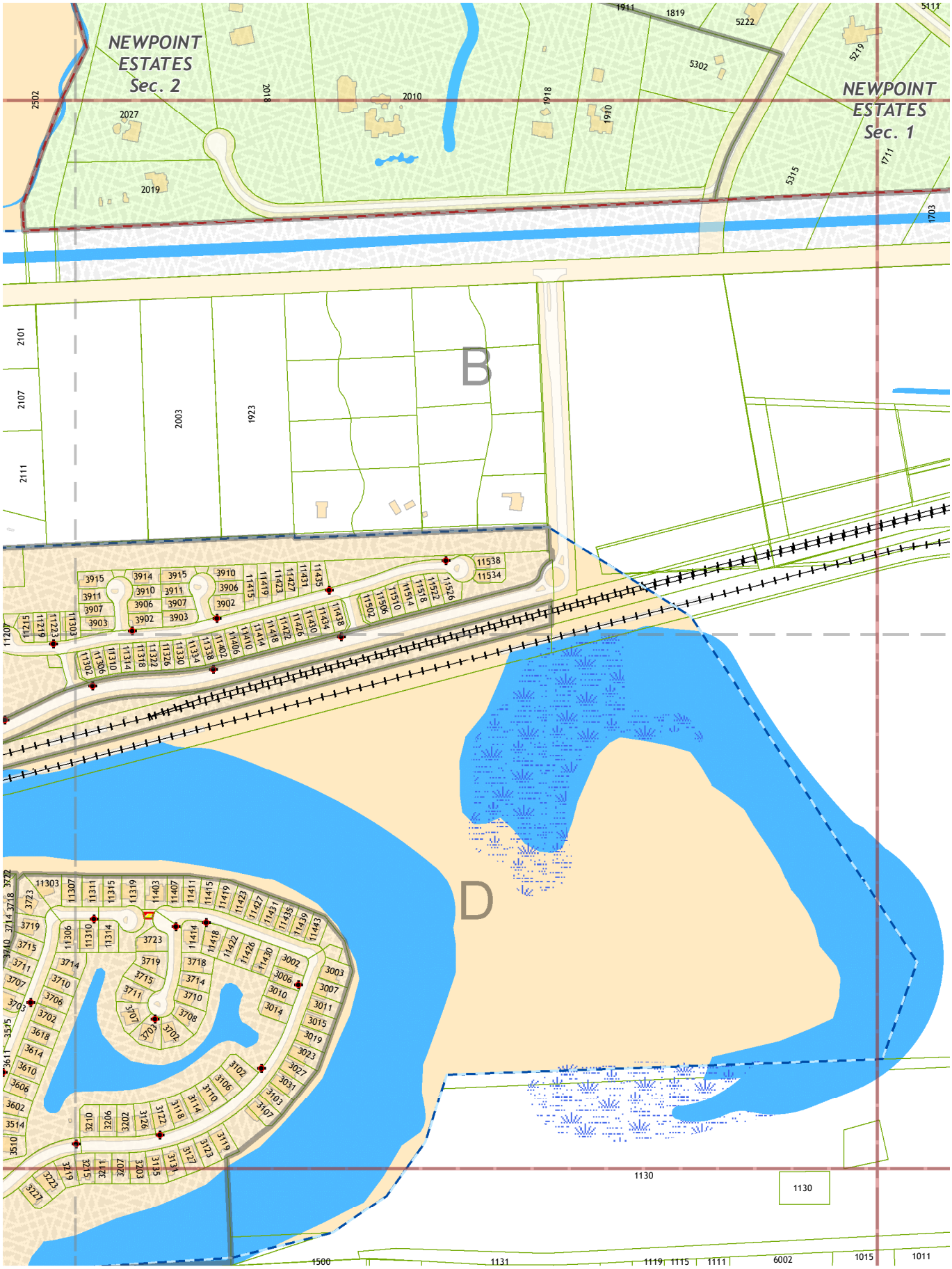

SEE GRID M13

SEE GRID M14

SEE GRID N13

M14

SEE GRID L14

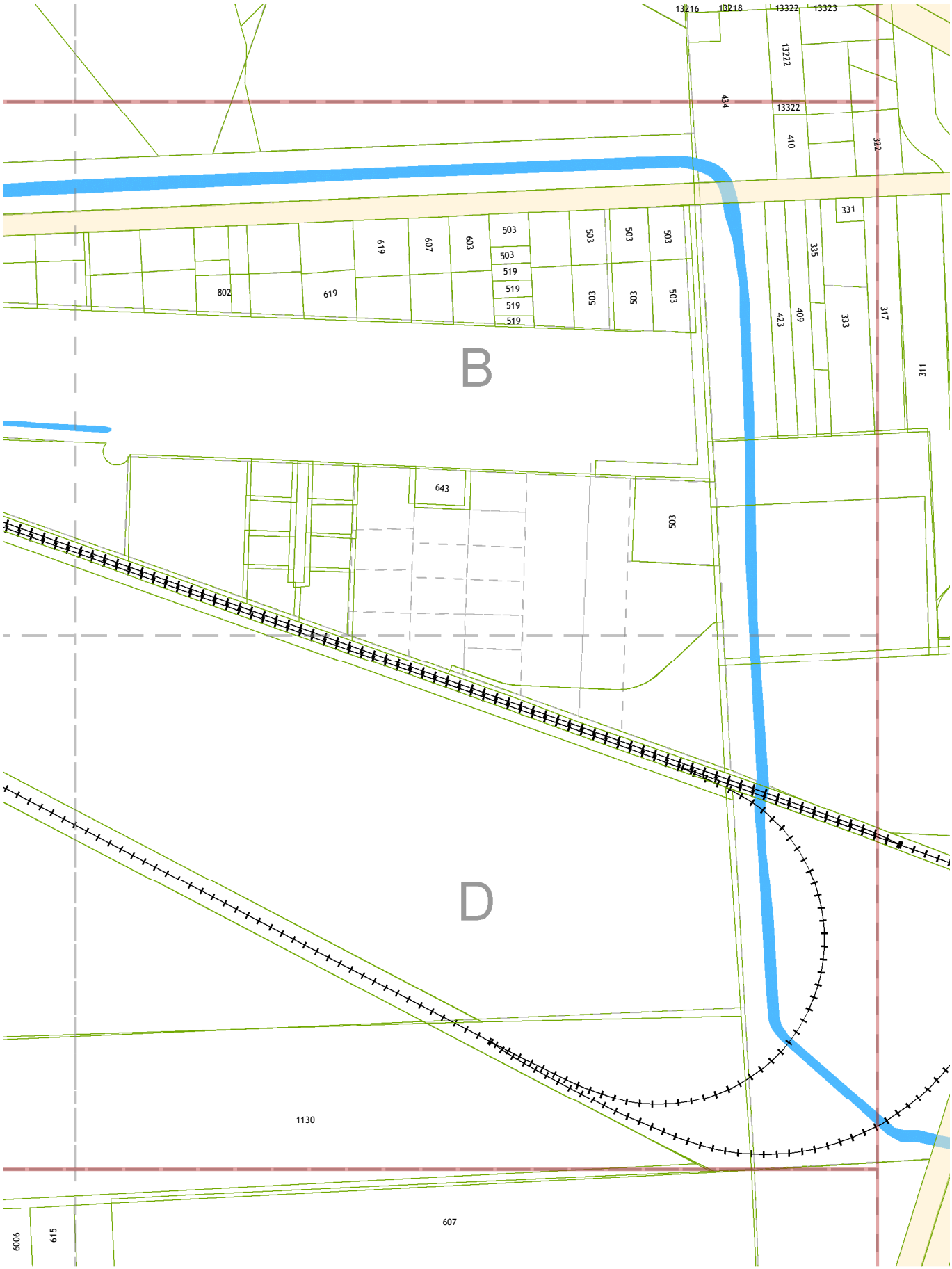

SEE GRID M14

SEE GRID N14

missouri CITY TEXAS

August 5, 2019
1" = 500'

M14

SEE GRID L14

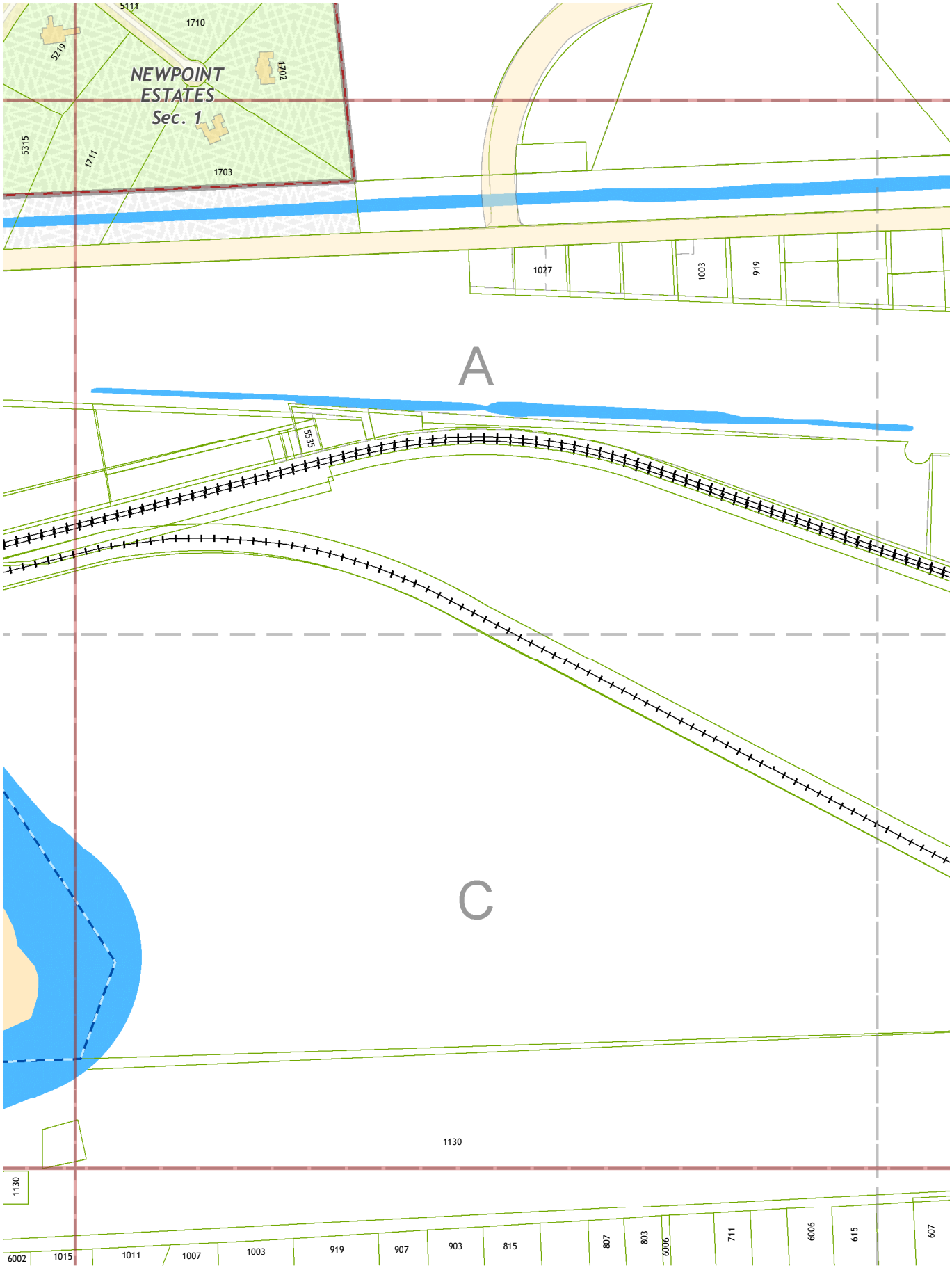

SEE GRID M13

SEE GRID M14

SEE GRID N14

August 5, 2019
1" = 500'

N09

SEE GRID M09

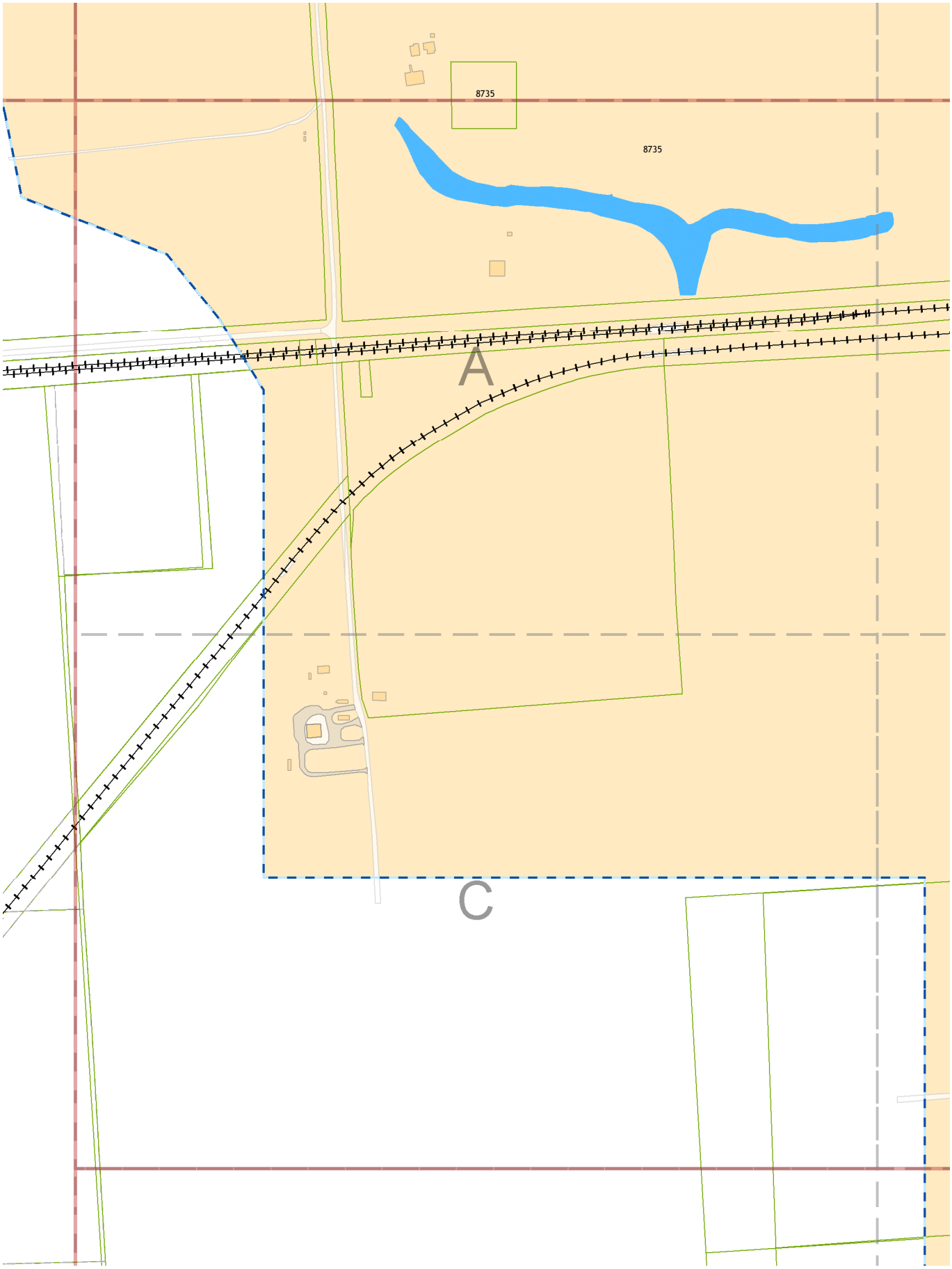

SEE GRID N09

SEE GRID O09

August 5, 2019
1" = 500'

N09

SEE GRID M09

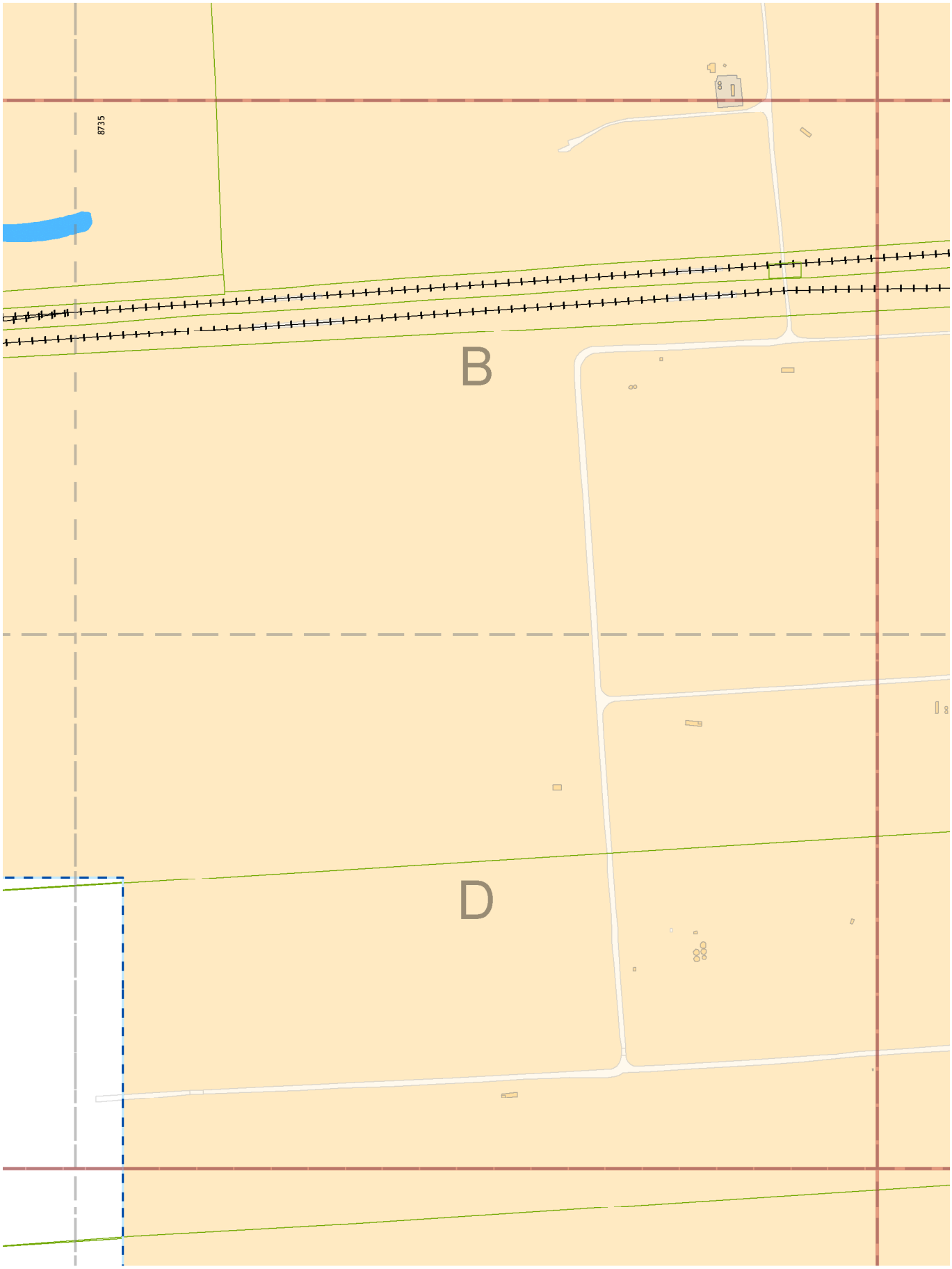

SEE GRID N09

SEE GRID N10

SEE GRID O09

missouri CITY TEXAS

August 5, 2019
1" = 500'

N10

SEE GRID M10

SEE GRID N09

SEE GRID N10

SEE GRID O10

missouri CITY TEXAS

August 5, 2019
1" = 500'

N10

SEE GRID M10

SEE GRID N10

SEE GRID N11

SEE GRID O10

missouri CITY TEXAS

August 5, 2019
1" = 500'

N11

SEE GRID M11

SEE GRID N10

SEE GRID N11

SEE GRID O11

missouri CITY TEXAS

August 5, 2019

1" = 500'

SEE GRID M11

SEE GRID N11

SEE GRID N12

SEE GRID O11

N12

SEE GRID M12

SEE GRID N11

SEE GRID N12

SEE GRID O12

missouri CITY TEXAS

August 5, 2019
1" = 500'

N12

SEE GRID M12

SEE GRID N12

SEE GRID N13

SEE GRID O12

missouri CITY TEXAS

August 5, 2019

1" = 500'

N13

SEE GRID M13

SEE GRID N12

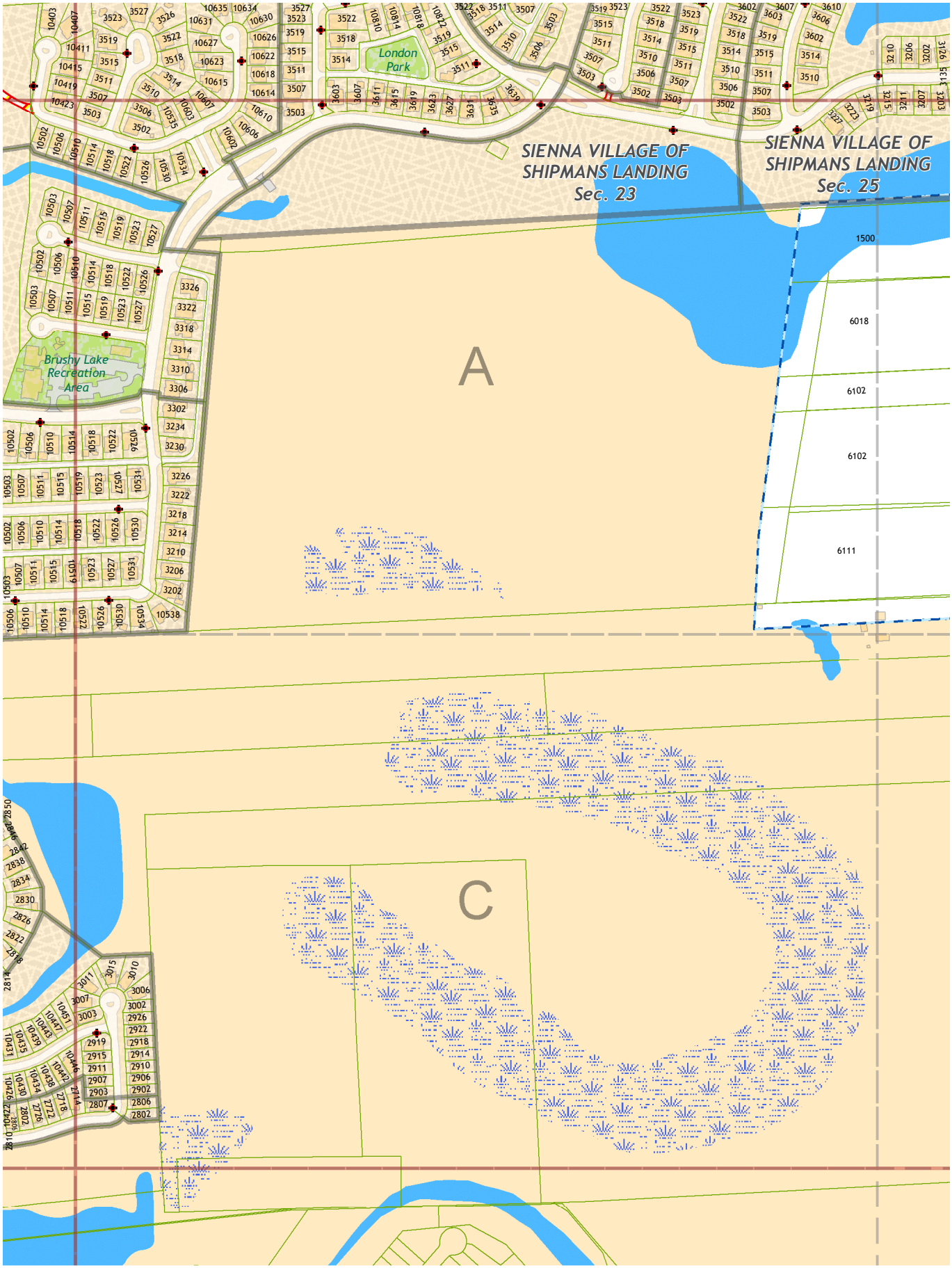

SEE GRID N13

SEE GRID O13

missouri CITY TEXAS

August 5, 2019

1" = 500'

N13

SEE GRID M13

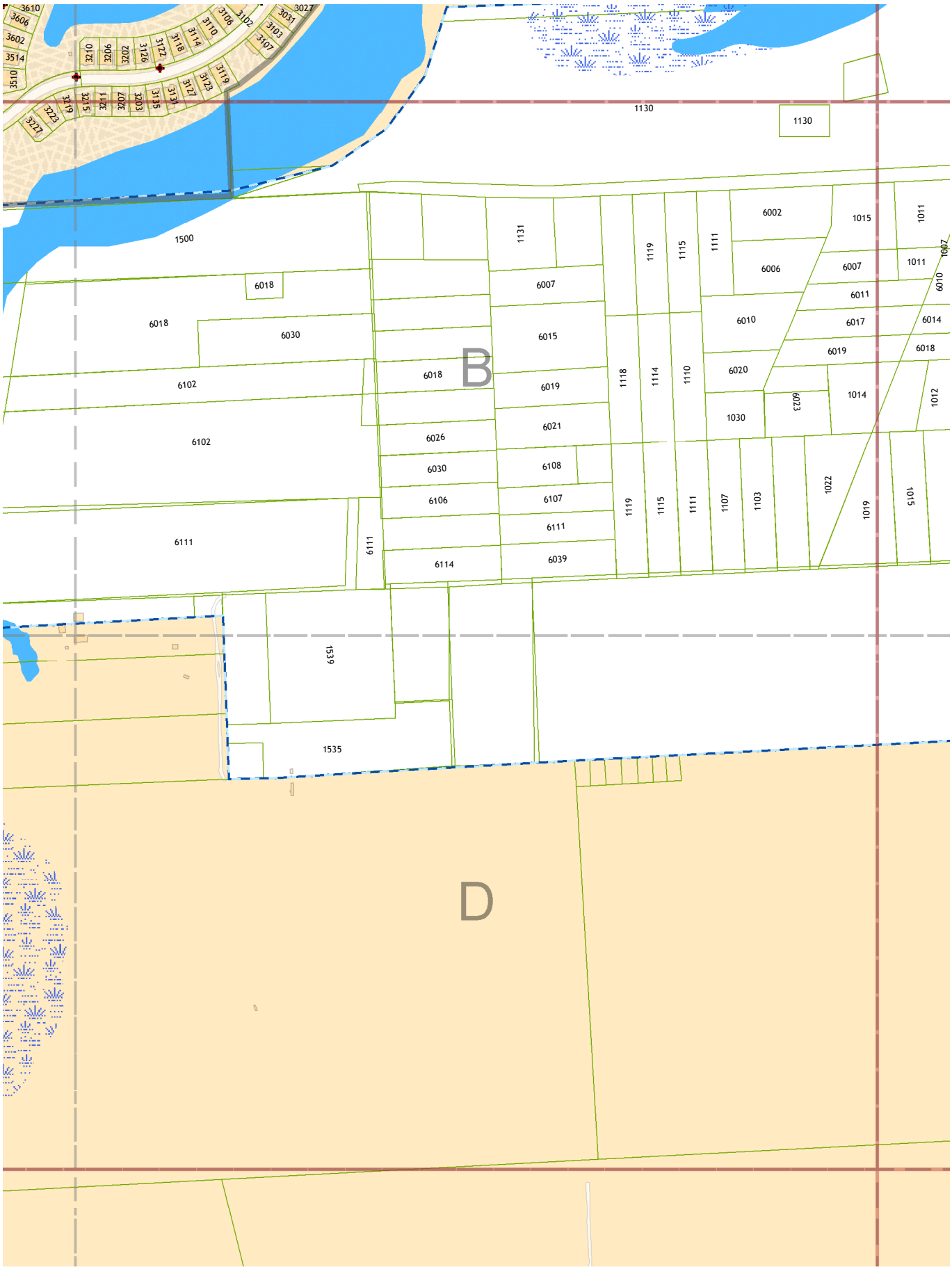

SEE GRID O13

August 5, 2019
1" = 500'

N14

SEE GRID M14

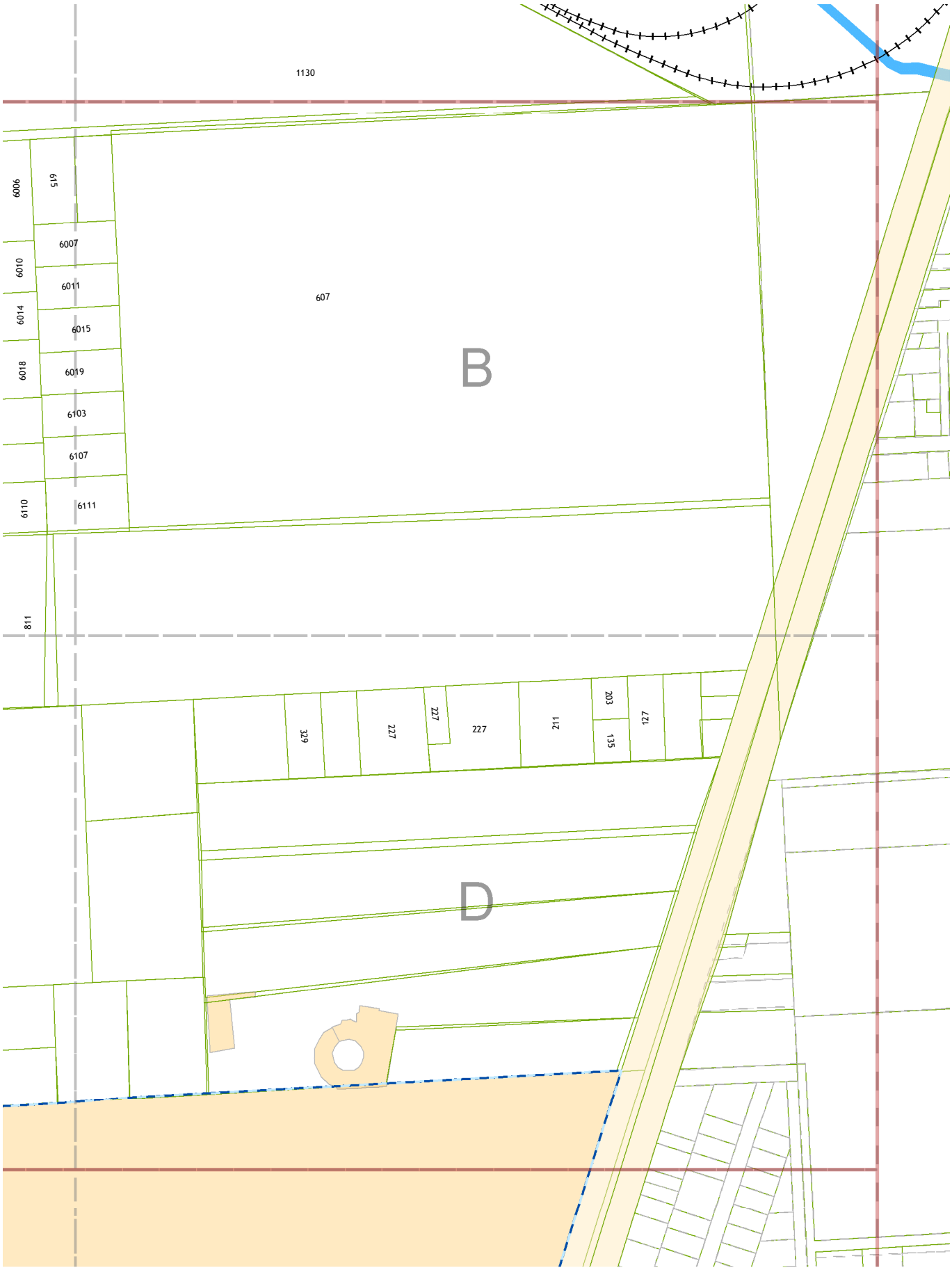

SEE GRID N14

SEE GRID O14

missouri CITY TEXAS

August 5, 2019
1" = 500'

N14

SEE GRID M14

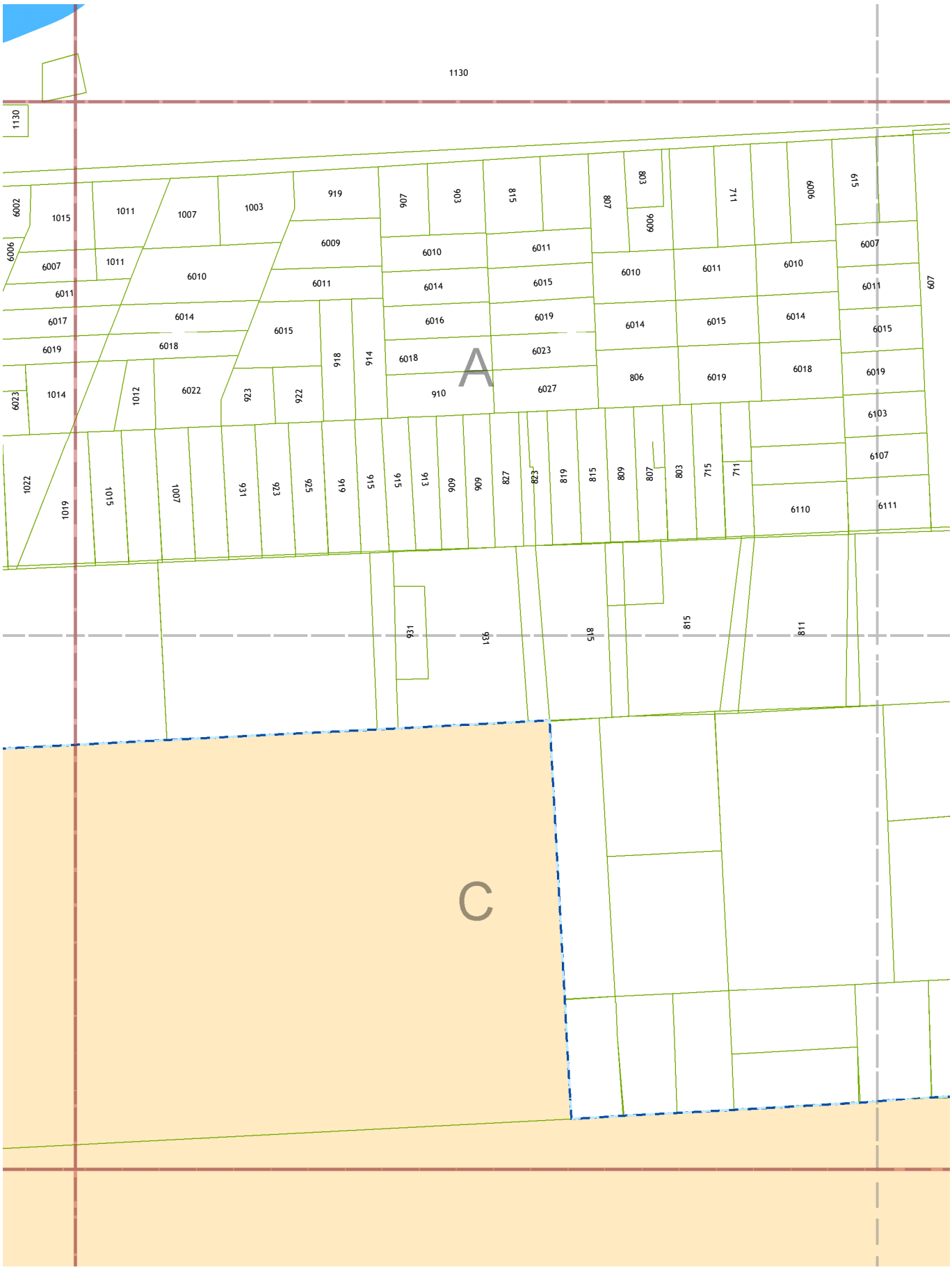

SEE GRID N13

SEE GRID N14

SEE GRID O14

August 5, 2019
1" = 500'

O09

SEE GRID N09

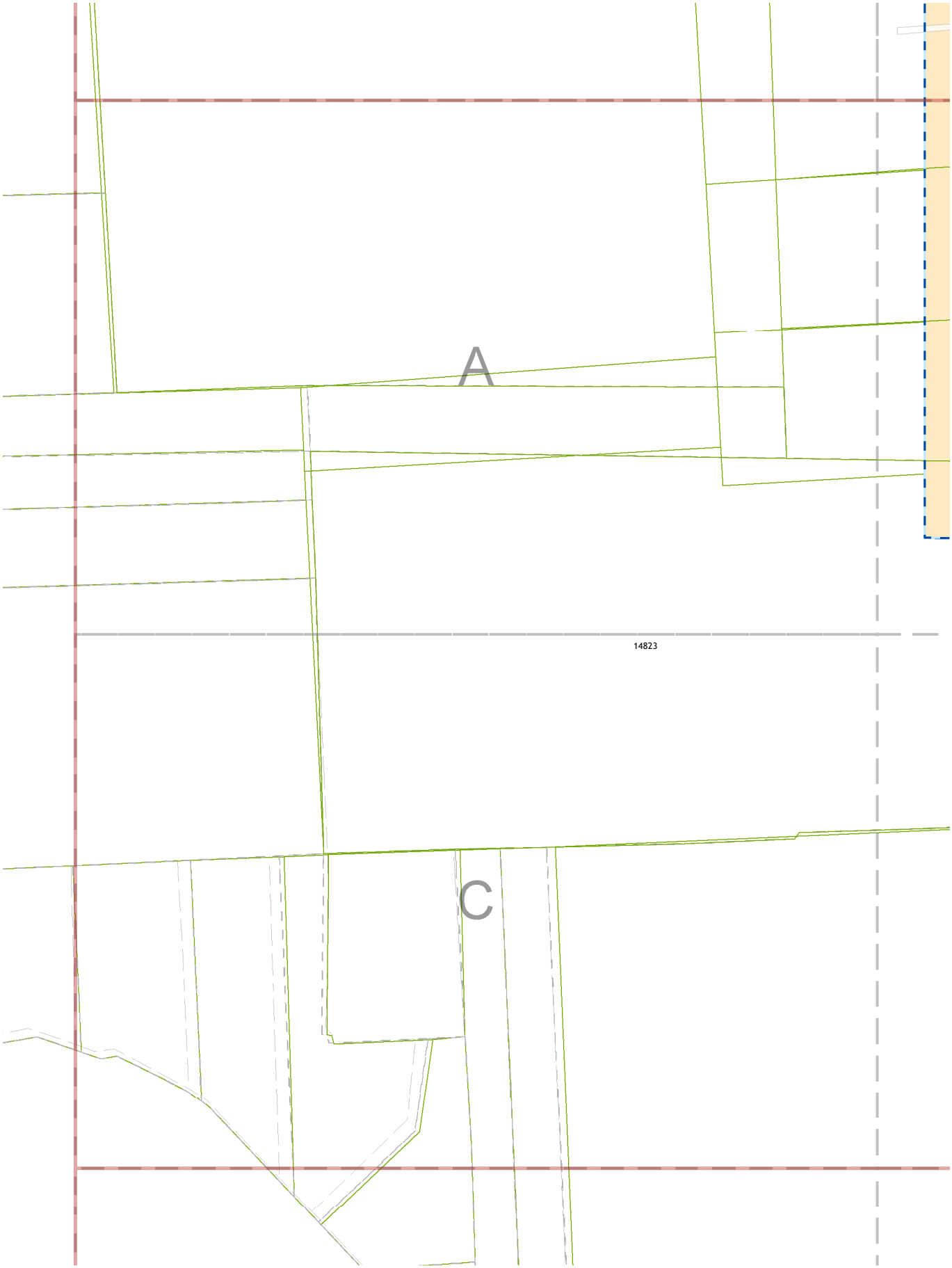

SEE GRID O09

SEE GRID P09

missouri CITY TEXAS

August 5, 2019
1" = 500'

O09

SEE GRID N09

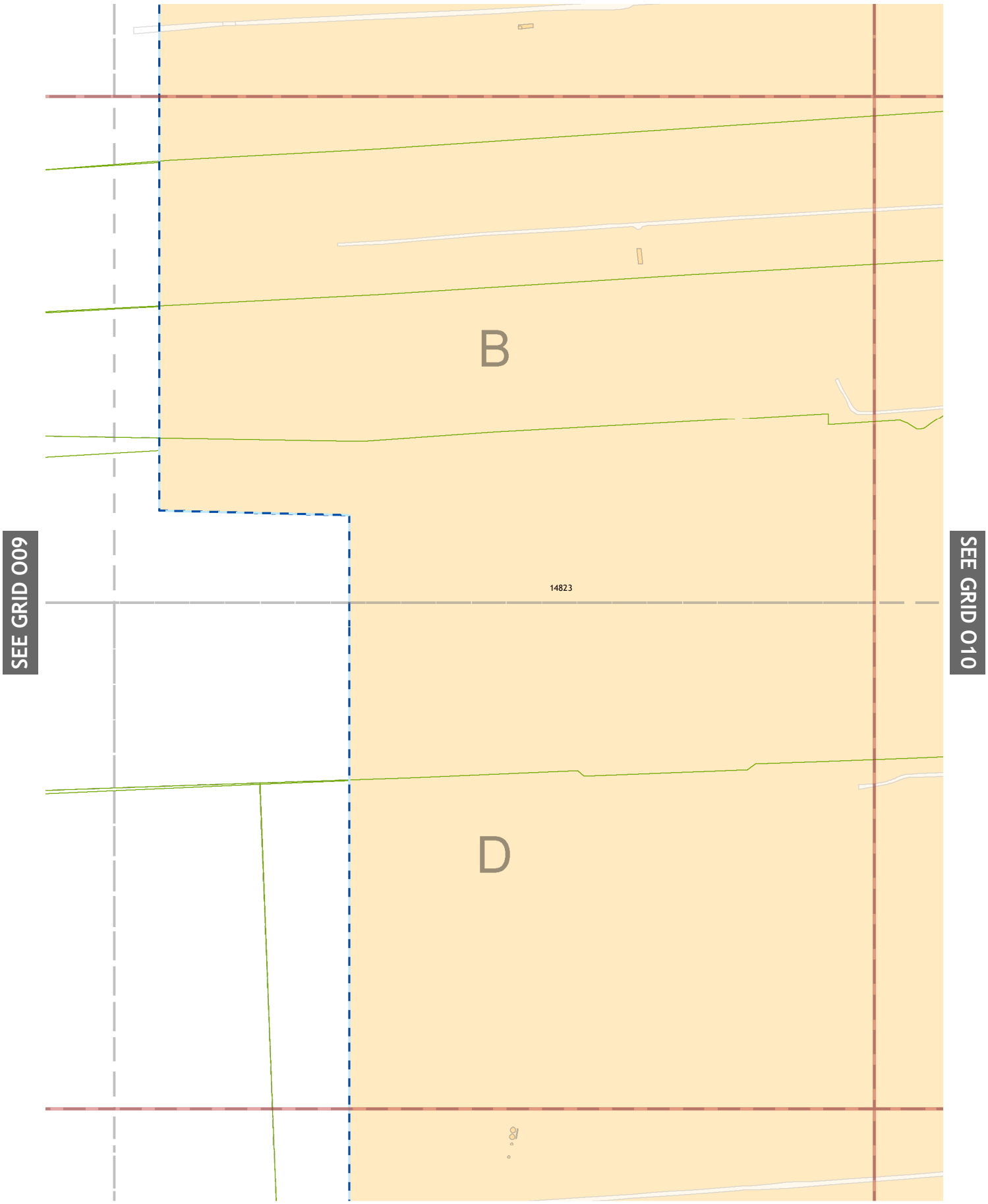

SEE GRID O09

SEE GRID O10

SEE GRID P09

missouri CITY TEXAS

August 5, 2019
1" = 500'

O10

SEE GRID N10

SEE GRID O09

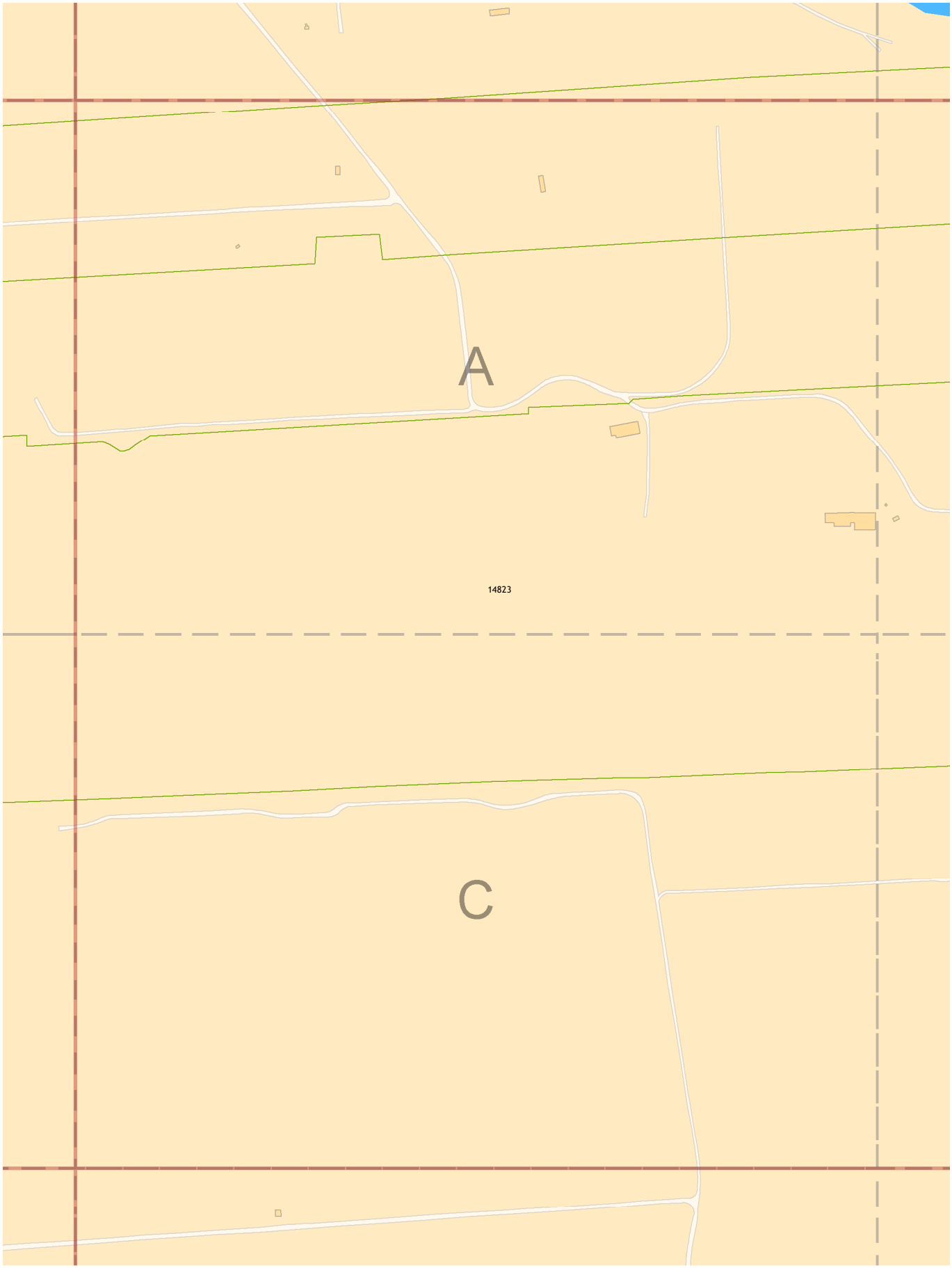

SEE GRID O10

SEE GRID P10

August 5, 2019
1" = 500'

SEE GRID N10

SEE GRID O10

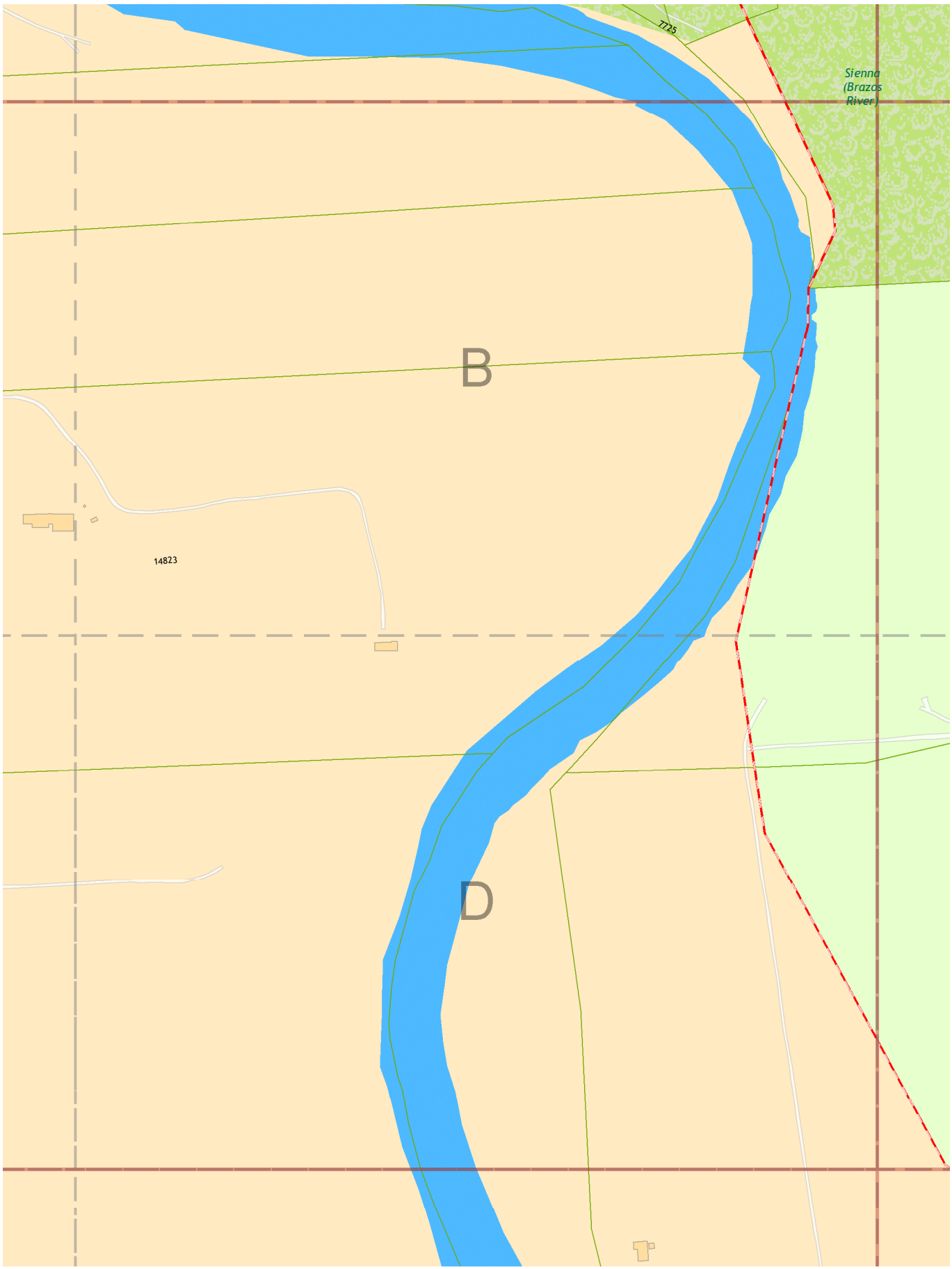

SEE GRID O11

SEE GRID P10

missouri CITY
TEXAS

August 5, 2019
1" = 500'

O11

SEE GRID N11

SEE GRID O10

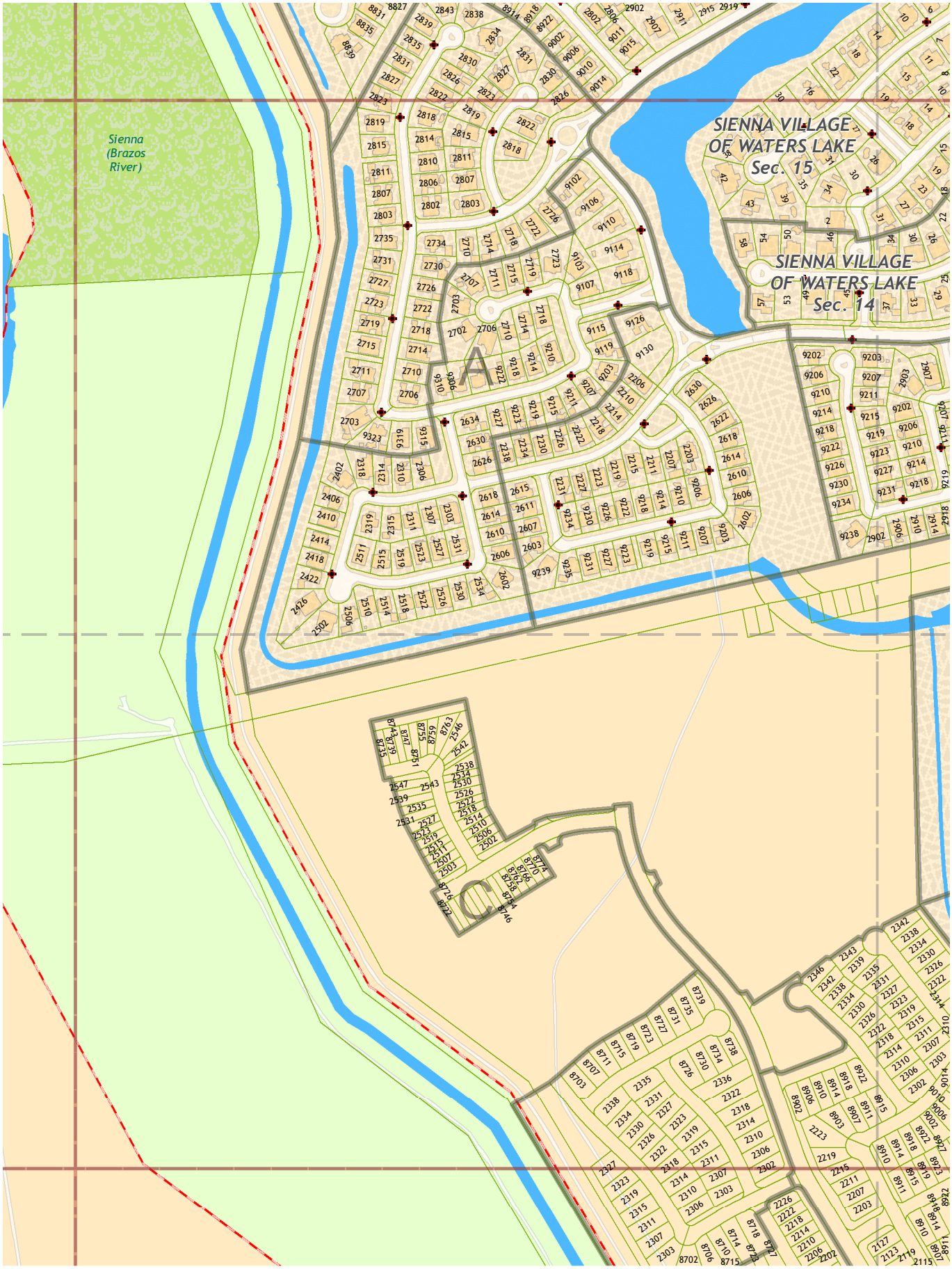

SEE GRID O11

SEE GRID P11

missouri CITY TEXAS

August 5, 2019

1" = 500'

SEE GRID N11

SEE GRID O11

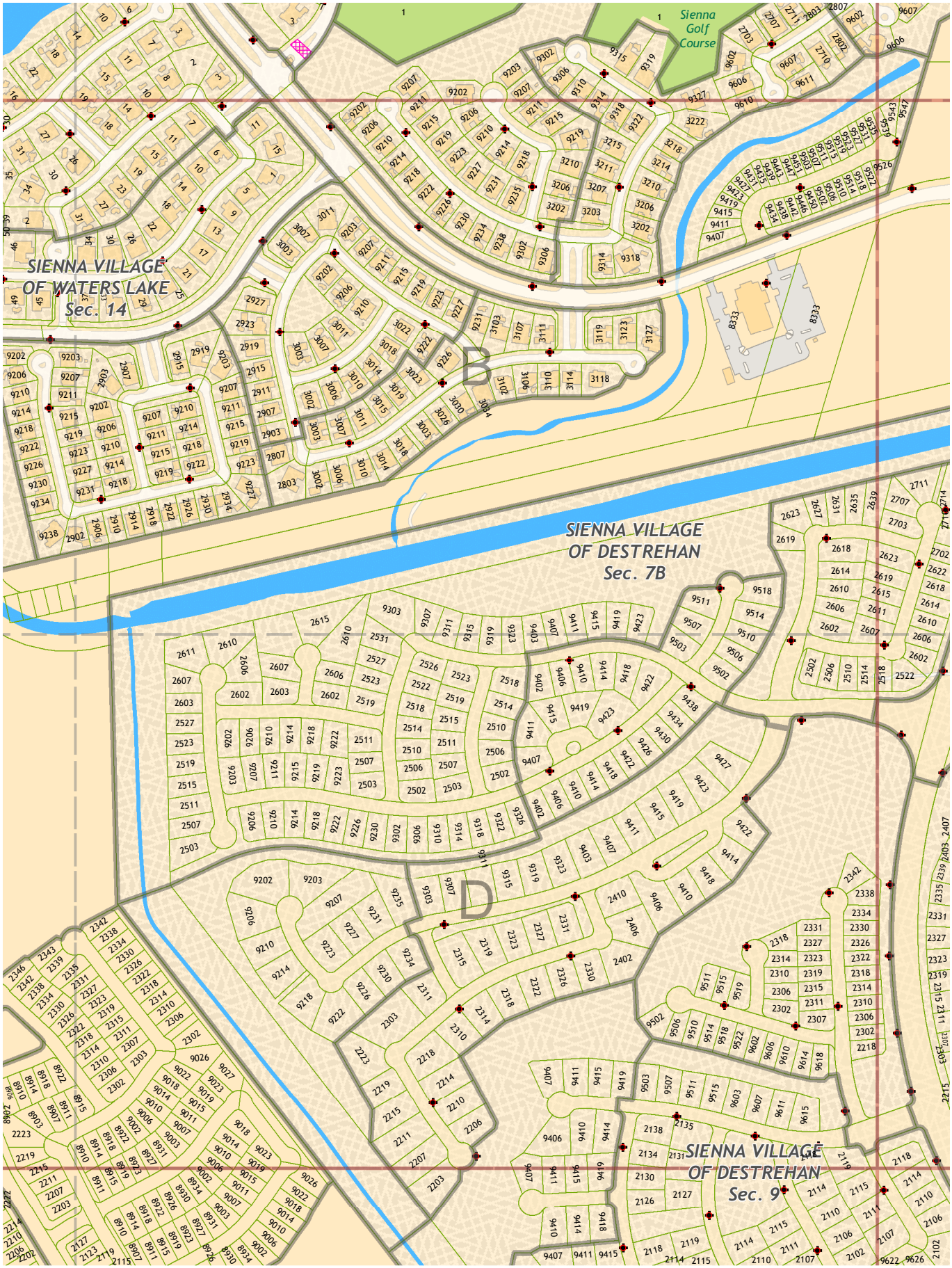

SEE GRID O12

SEE GRID P11

O12

SEE GRID N12

SEE GRID O11

SEE GRID O12

SEE GRID P12

missouri CITY TEXAS

August 5, 2019

1" = 500'

SEE GRID N12

SEE GRID O12

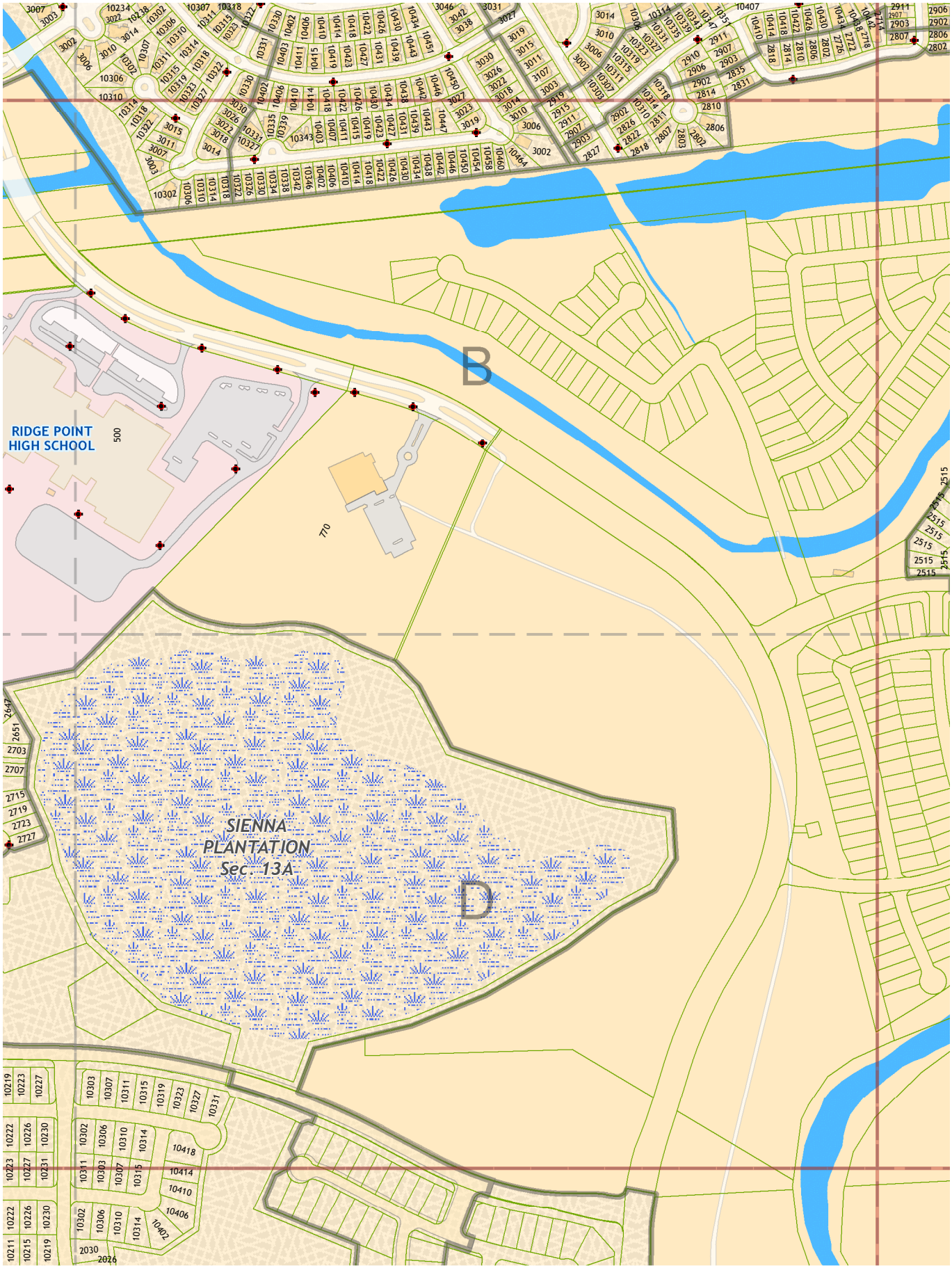

SEE GRID O13

SEE GRID P12

missouri CITY TEXAS

August 5, 2019
1" = 500'

O13

SEE GRID N13

SEE GRID O12

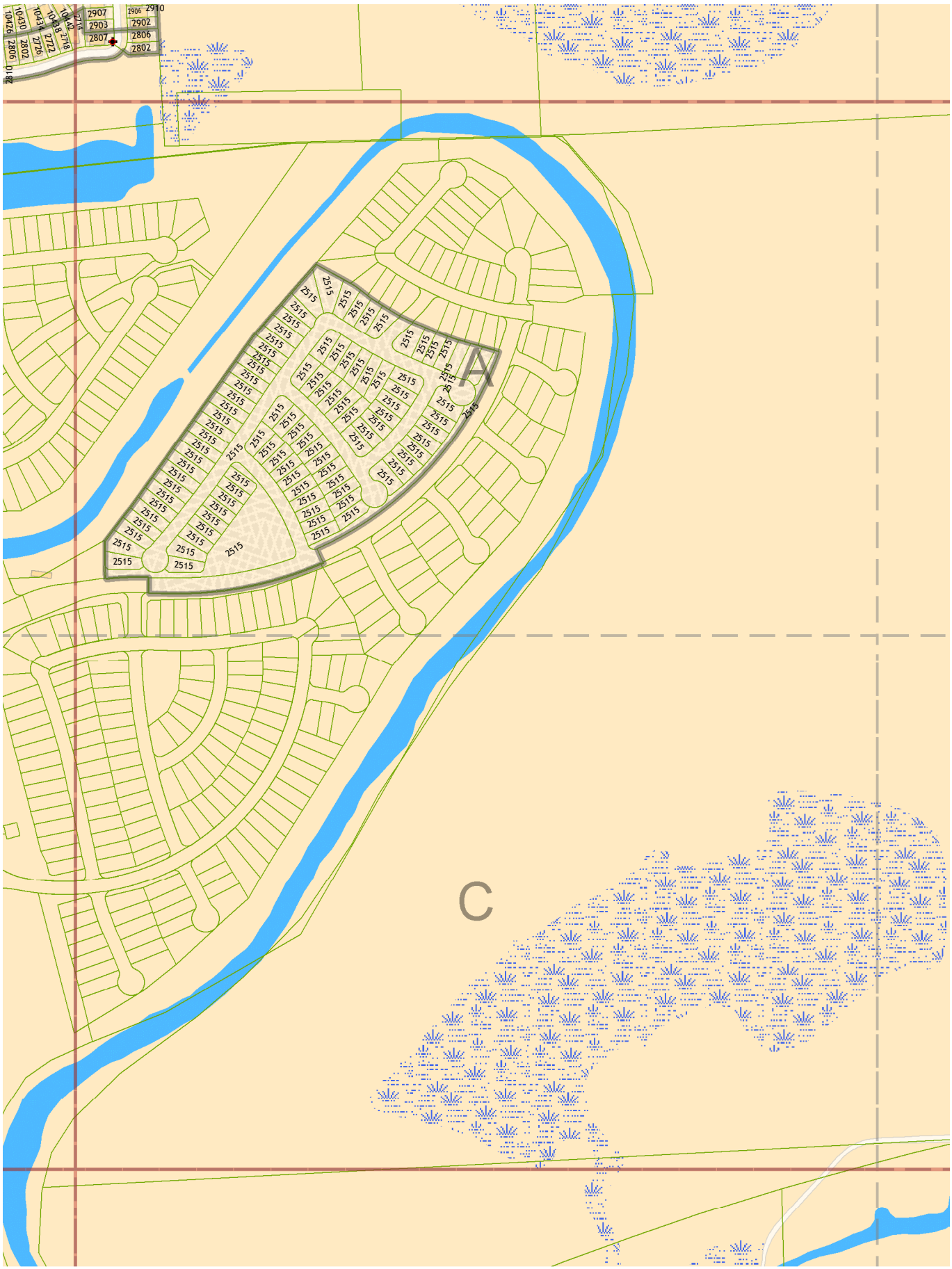

SEE GRID O13

SEE GRID P13

missouri CITY TEXAS

August 5, 2019
1" = 500'

O13

SEE GRID N13

SEE GRID O13

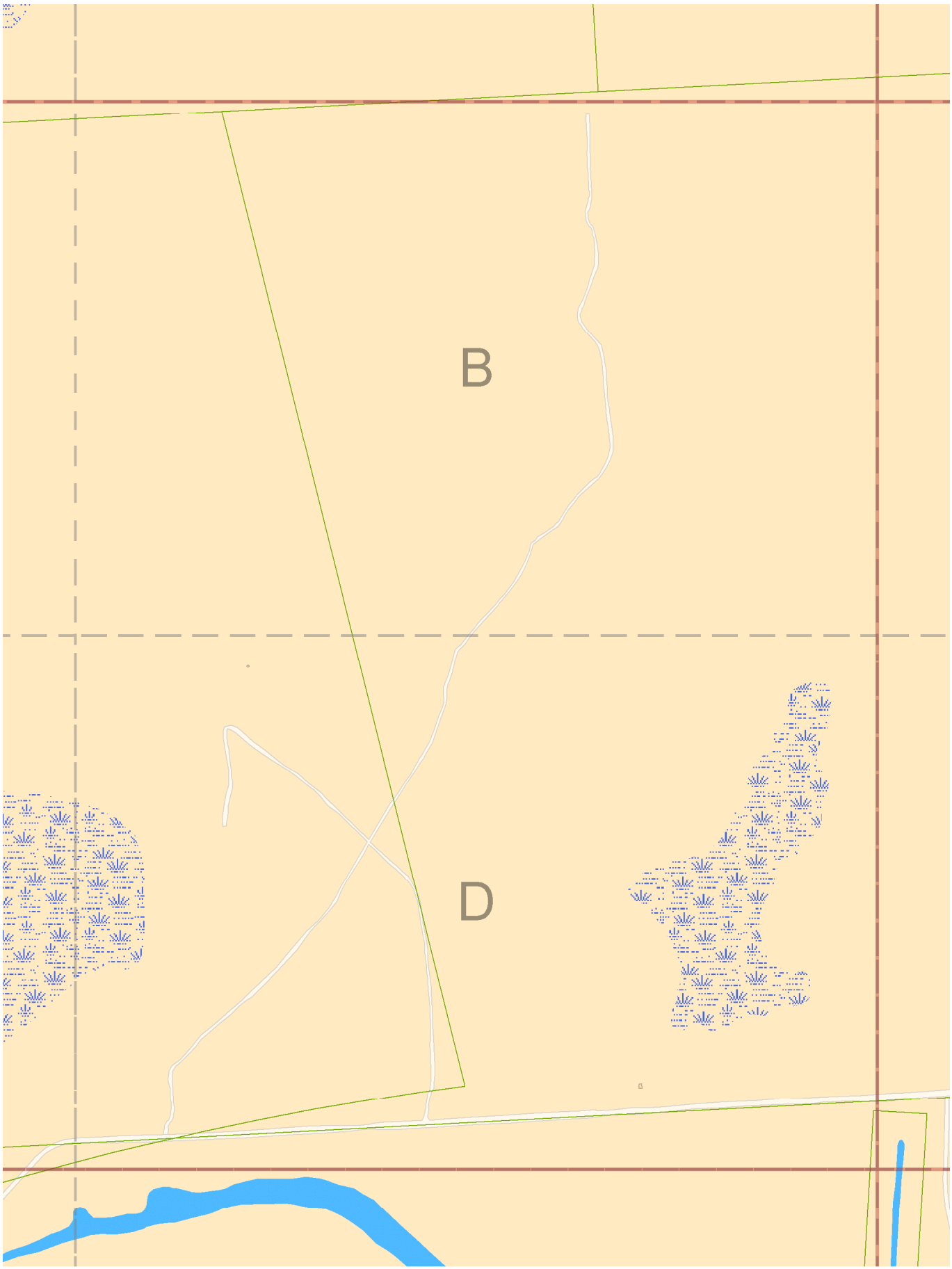

SEE GRID O14

SEE GRID P13

August 5, 2019
1" = 500'

O14

SEE GRID N14

SEE GRID O13

SEE GRID O14

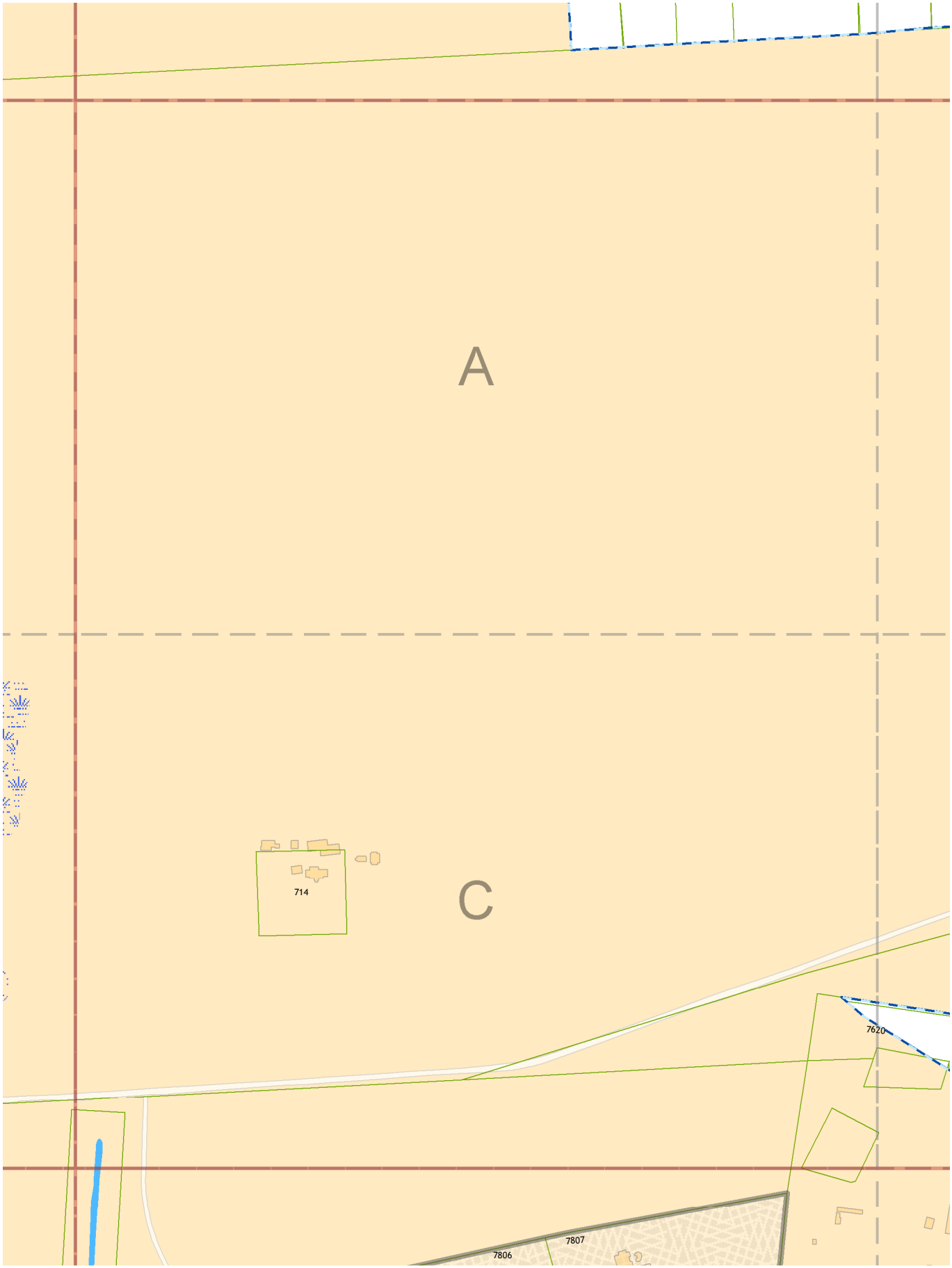

SEE GRID P14

missouri CITY TEXAS

August 5, 2019
1" = 500'

SEE GRID N14

SEE GRID O14

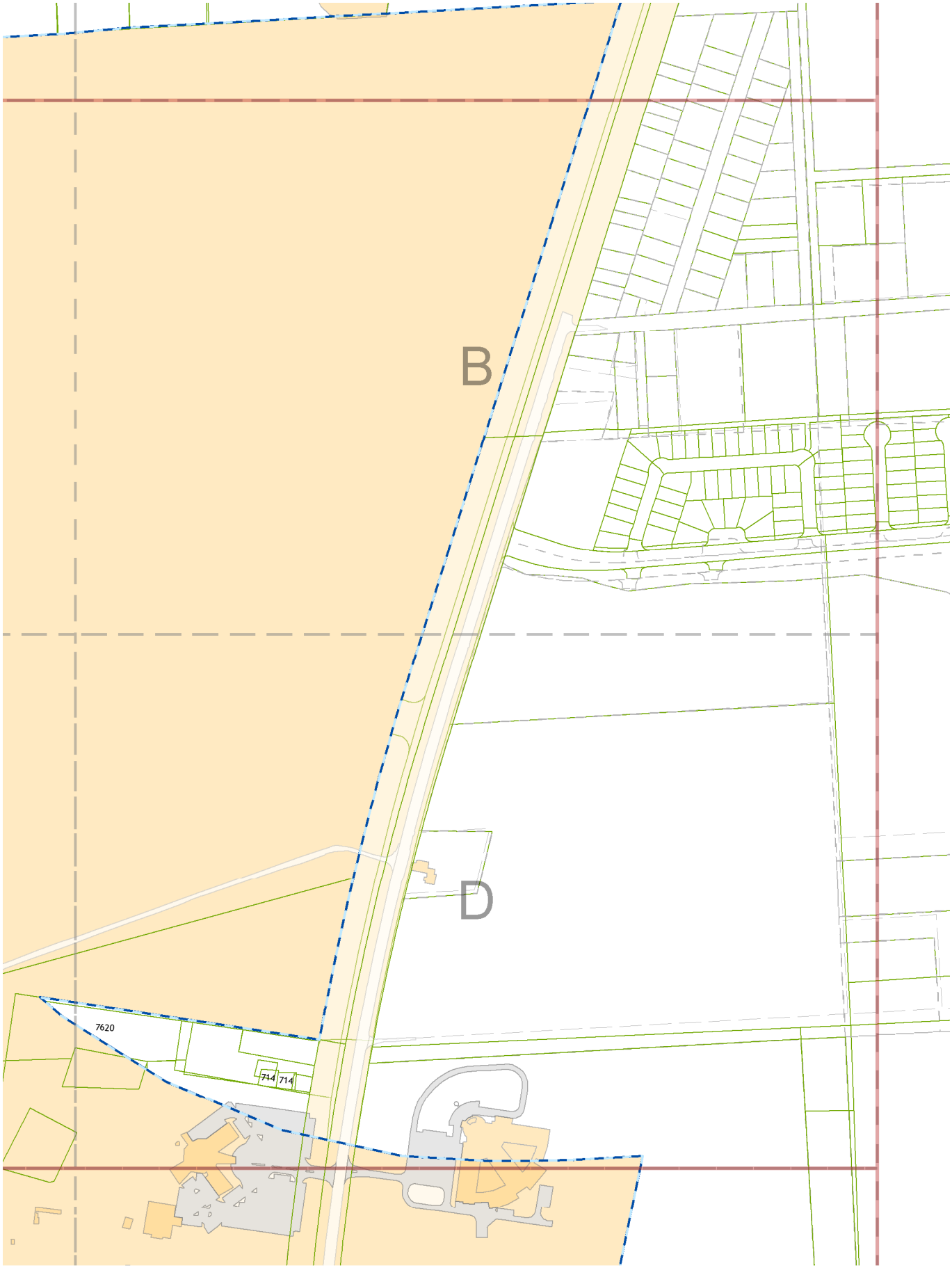

SEE GRID P14

missouri CITY TEXAS

August 5, 2019
1" = 500'

P09

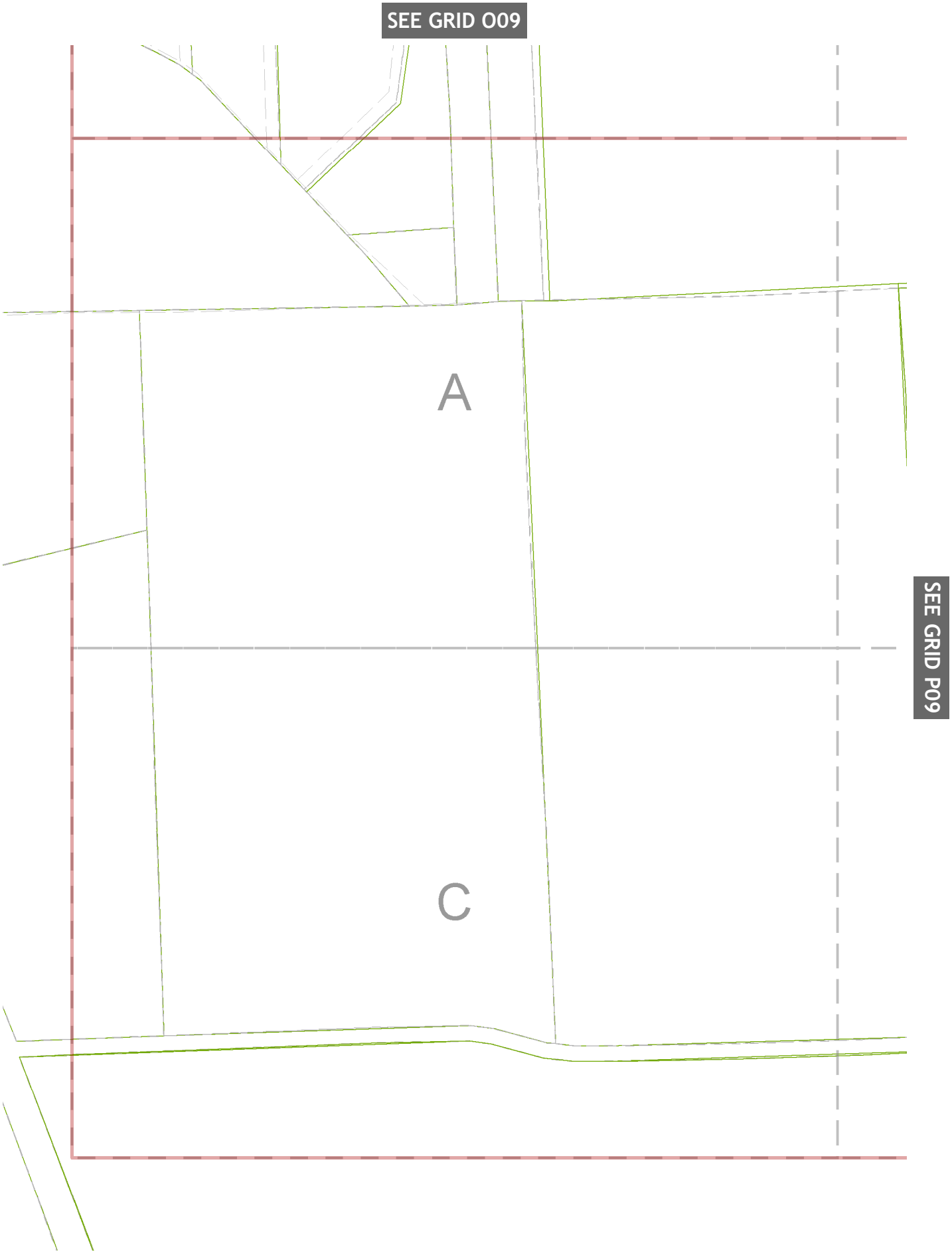

missouri CITY TEXAS

August 5, 2019
1" = 500'

P09

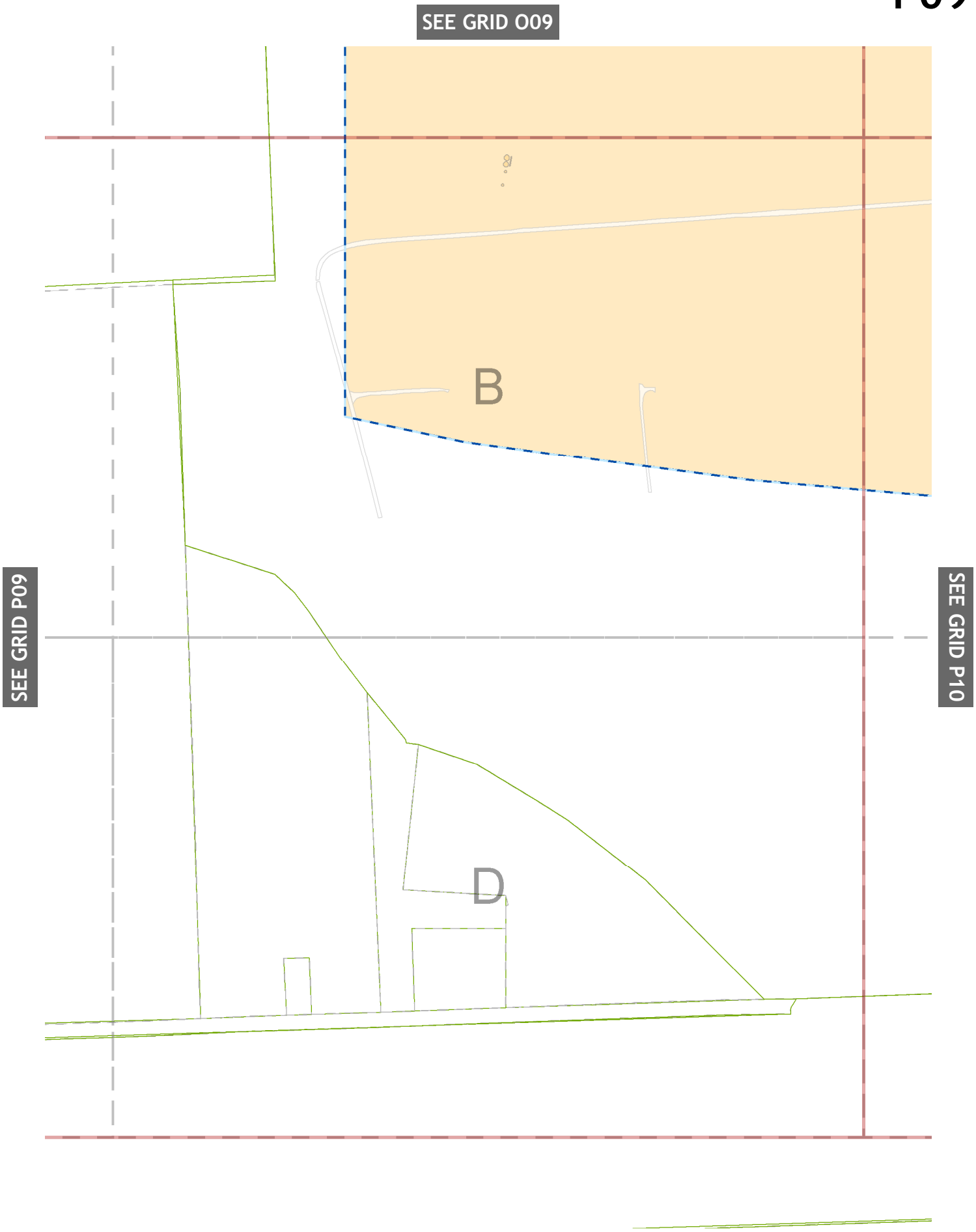

August 5, 2019
1" = 500'

P10

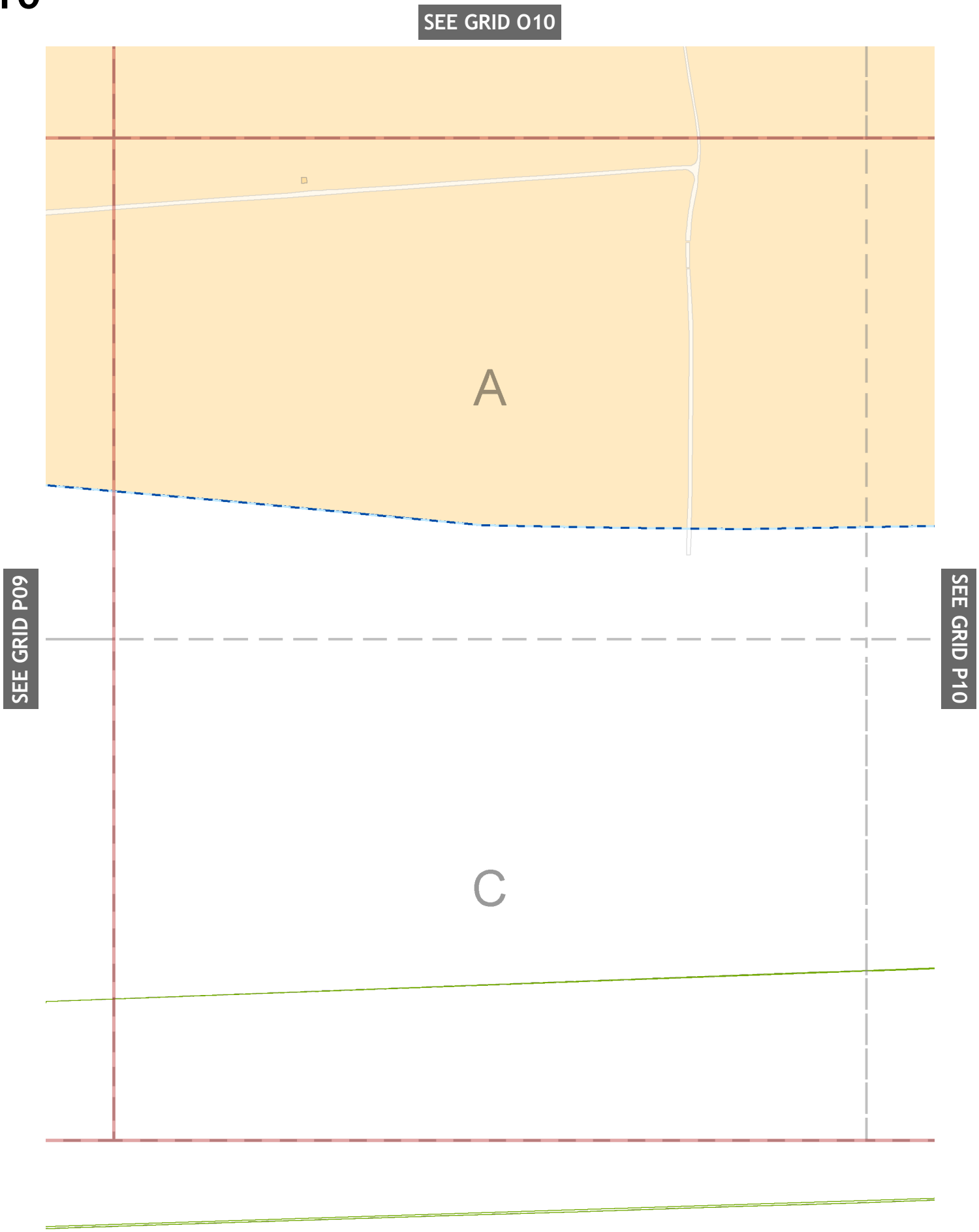

missouri CITY TEXAS

August 5, 2019
1" = 500'

SEE GRID O10

SEE GRID P10

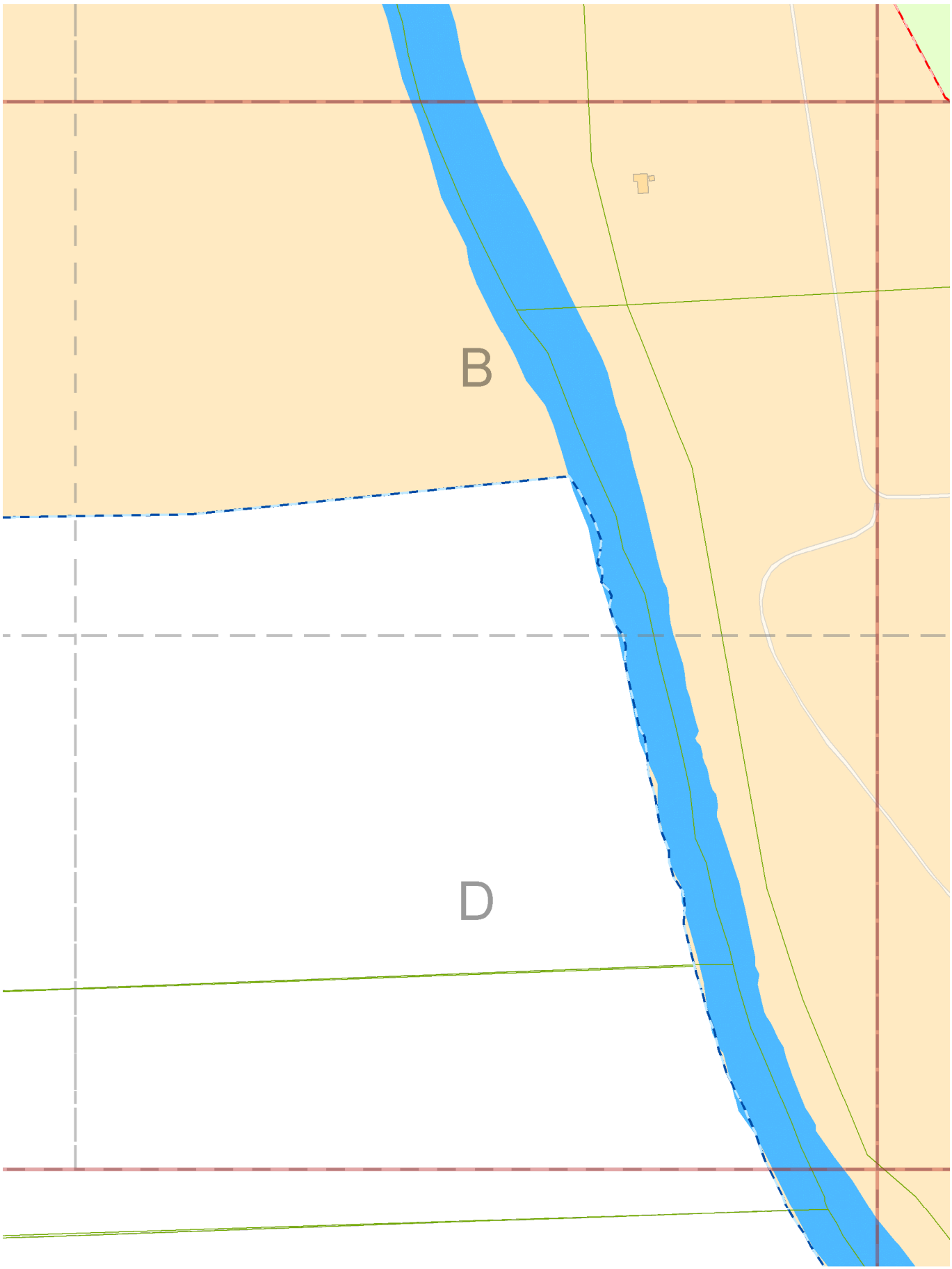

SEE GRID P11

missouri CITY TEXAS

August 5, 2019
1" = 500'

P11

SEE GRID O11

SEE GRID P10

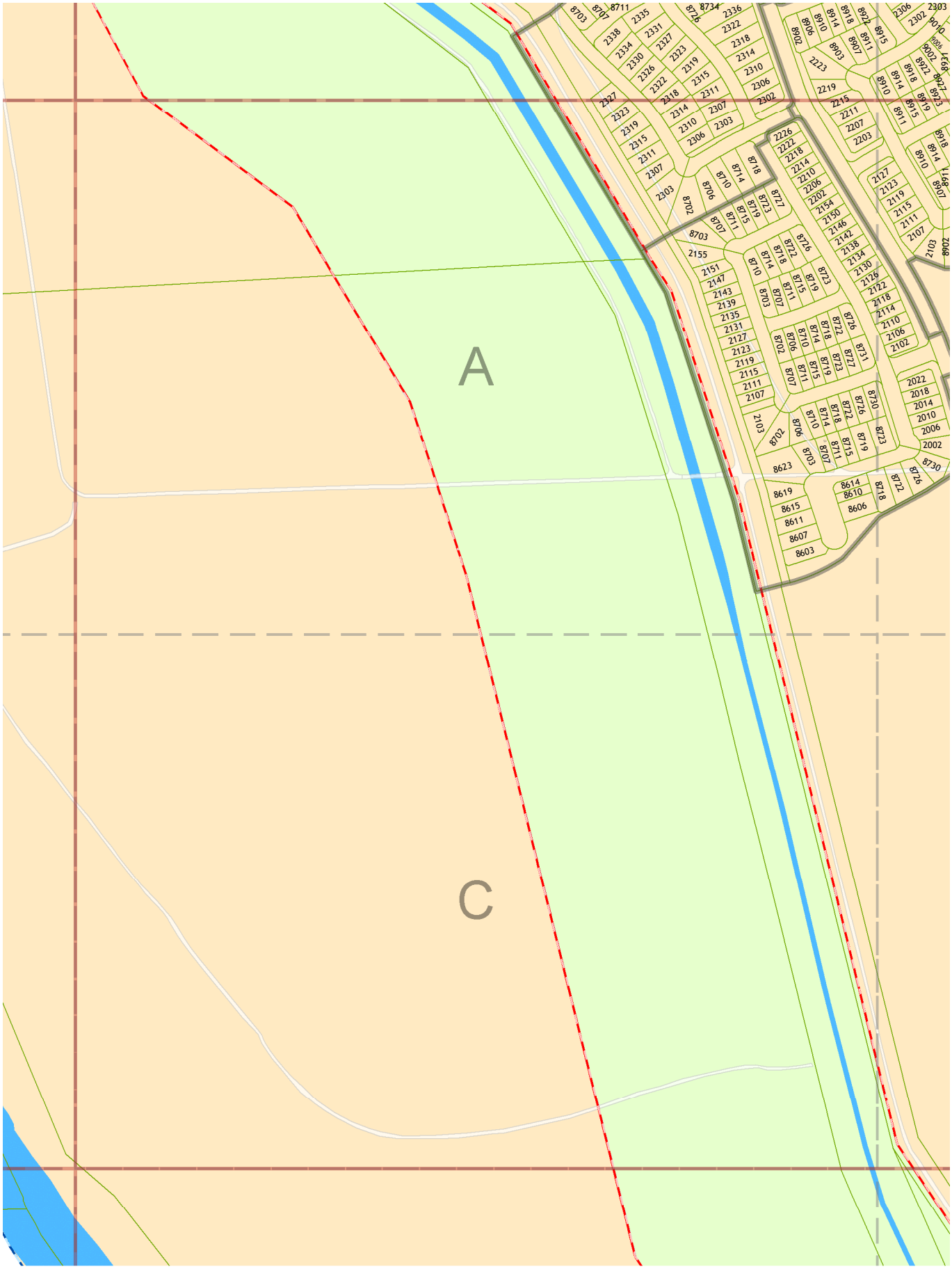

SEE GRID P11

SEE GRID Q11

missouri CITY TEXAS

August 5, 2019
1" = 500'

SEE GRID O11

SEE GRID P11

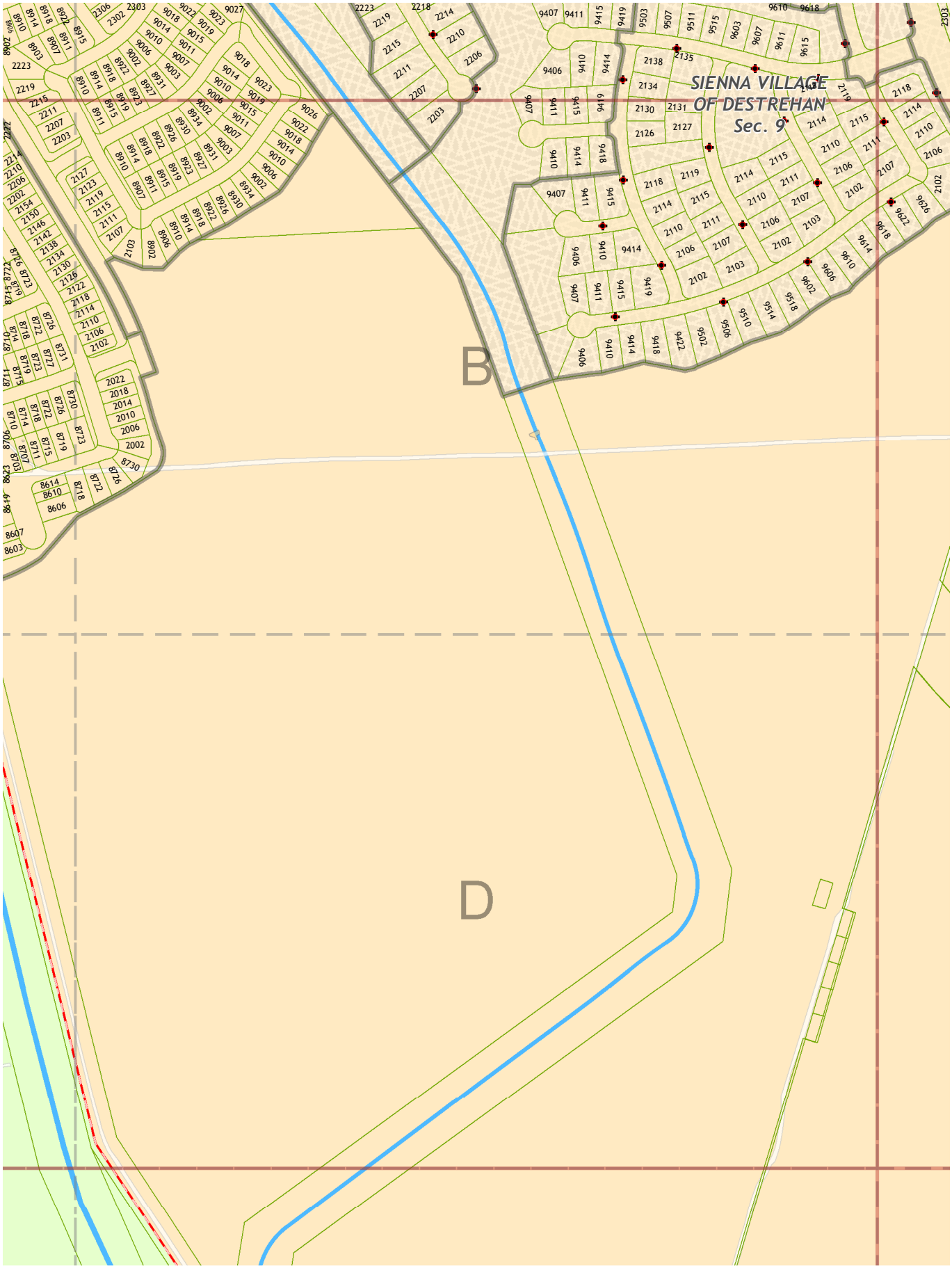

SEE GRID P12

SEE GRID Q11

P12

SEE GRID O12

SEE GRID P11

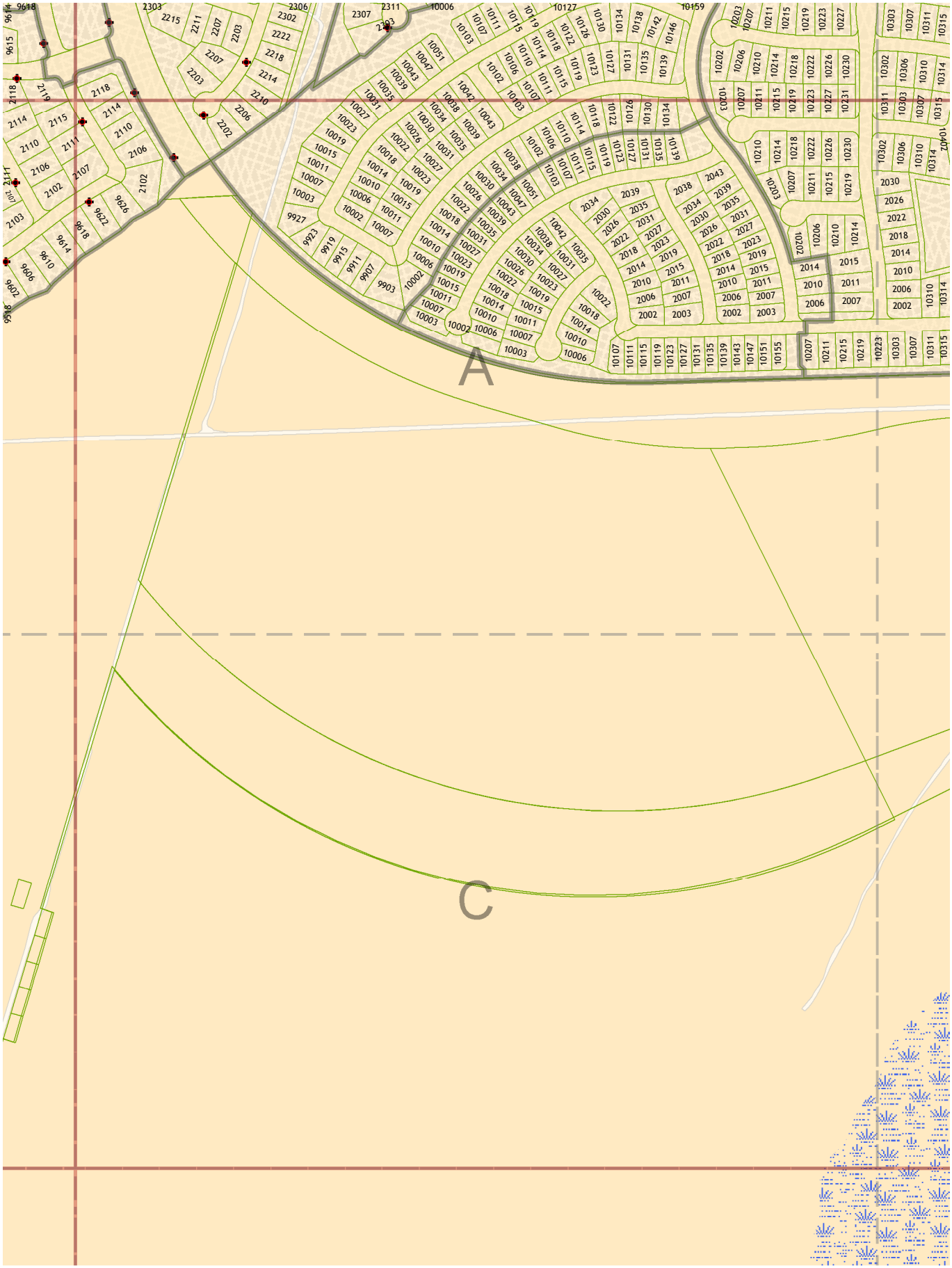

SEE GRID P12

SEE GRID Q12

August 5, 2019
1" = 500'

SEE GRID O12

SEE GRID P12

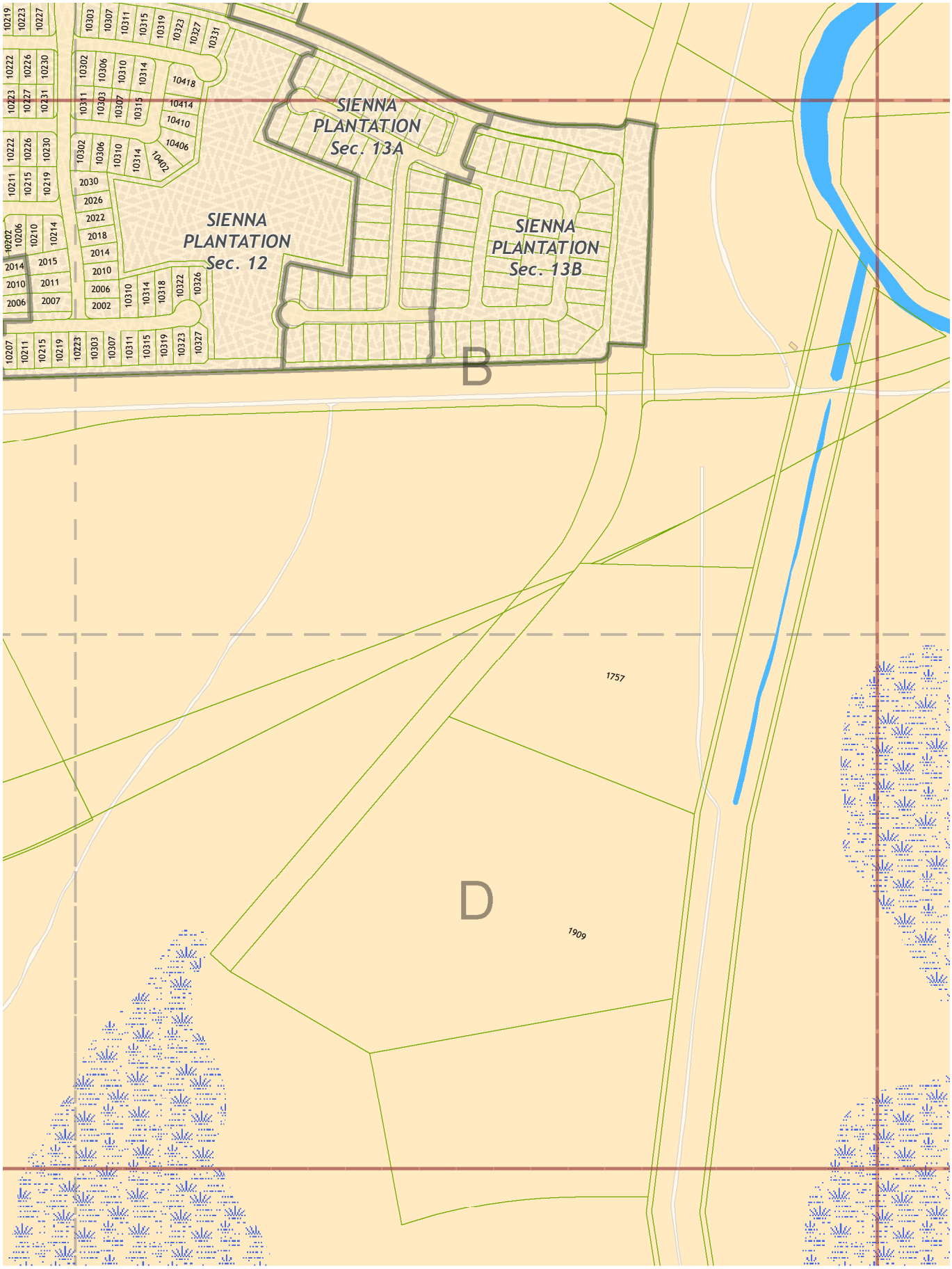

SEE GRID P13

SEE GRID Q12

missouri CITY TEXAS

August 5, 2019
1" = 500'

P13

SEE GRID O13

SEE GRID P12

SEE GRID P13

SEE GRID Q13

missouri CITY TEXAS

August 5, 2019
1" = 500'

SEE GRID O13

SEE GRID P13

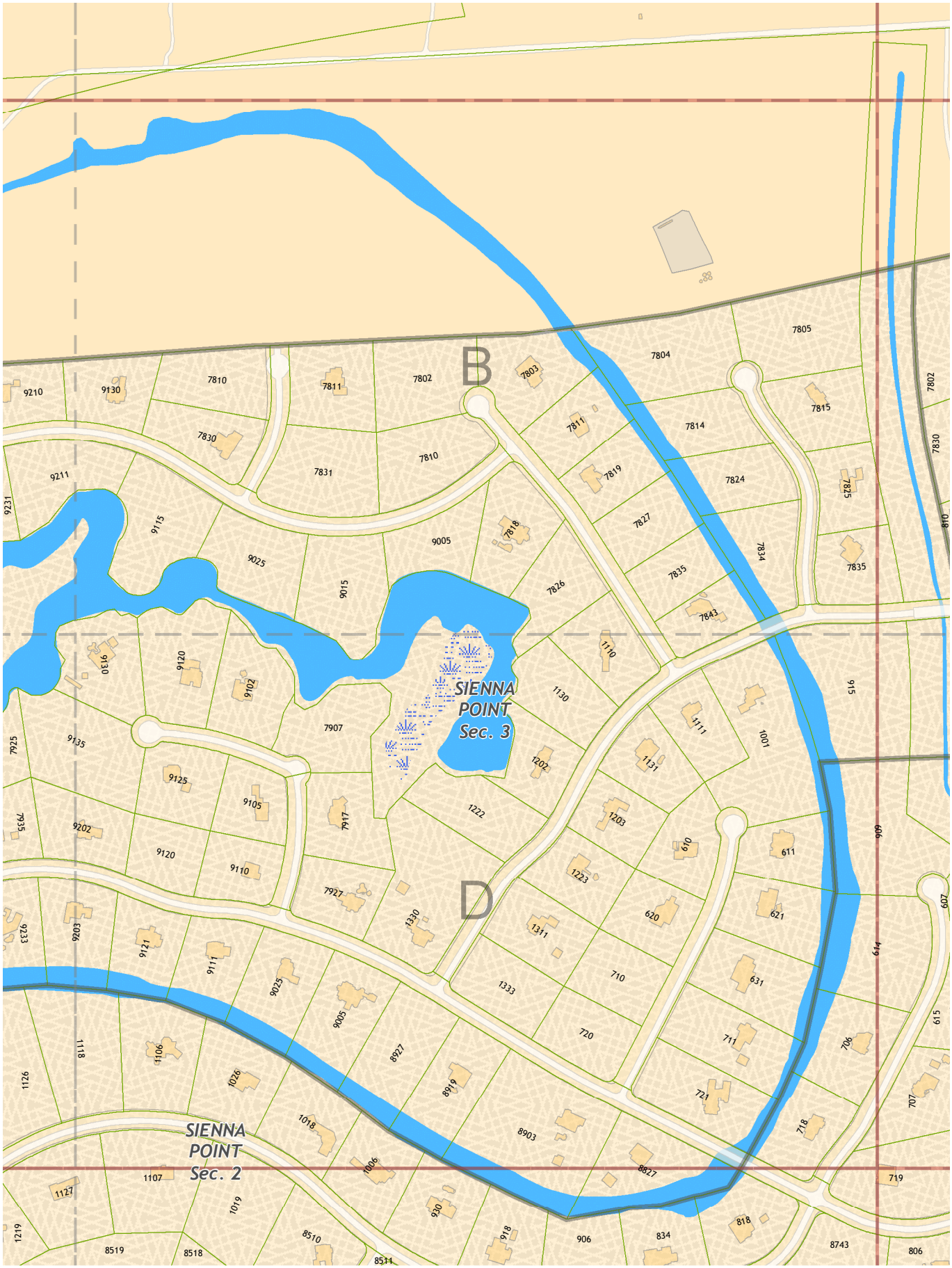

SEE GRID P14

SEE GRID Q13

missouri CITY TEXAS

August 5, 2019
1" = 500'

P14

SEE GRID O14

SEE GRID P13

SEE GRID P14

SEE GRID Q14

missouri CITY TEXAS

August 5, 2019
1" = 500'

SEE GRID O14

SEE GRID P14

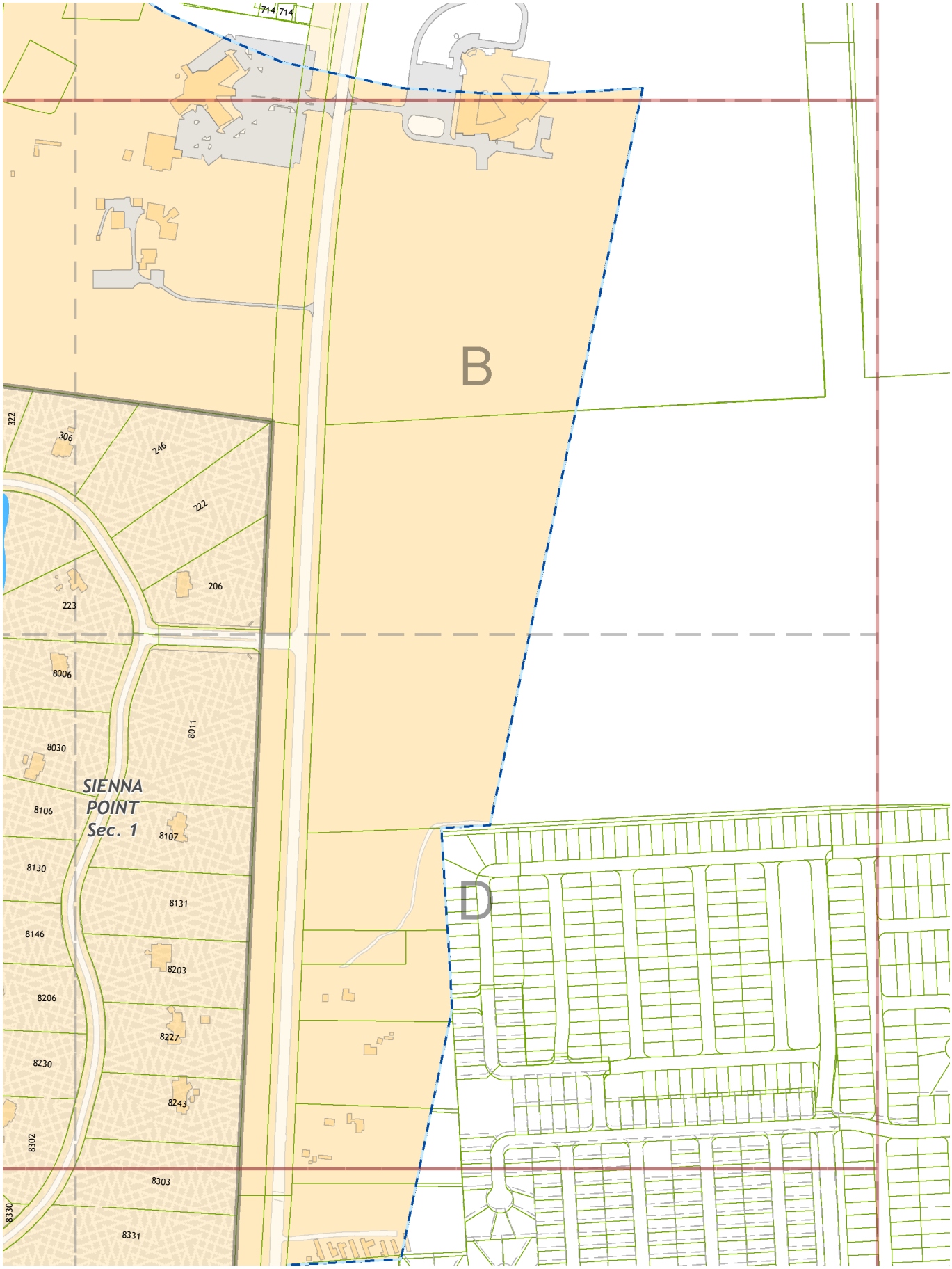

SEE GRID Q14

missouri CITY TEXAS

August 5, 2019
1" = 500'

Q11

SEE GRID P11

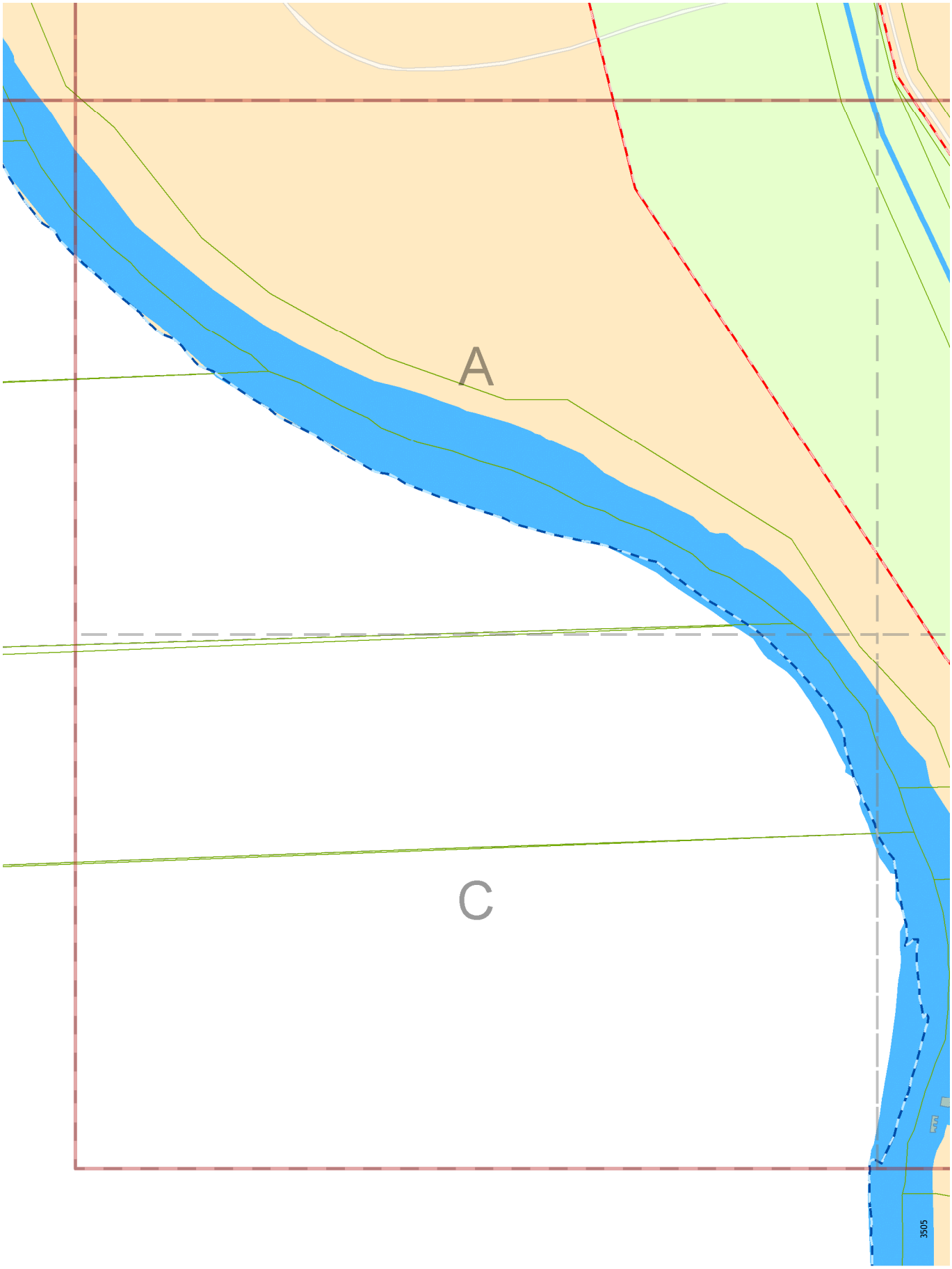

SEE GRID Q11

missouri CITY TEXAS

August 5, 2019
1" = 500'

Q11

SEE GRID P11

SEE GRID Q11

SEE GRID Q12

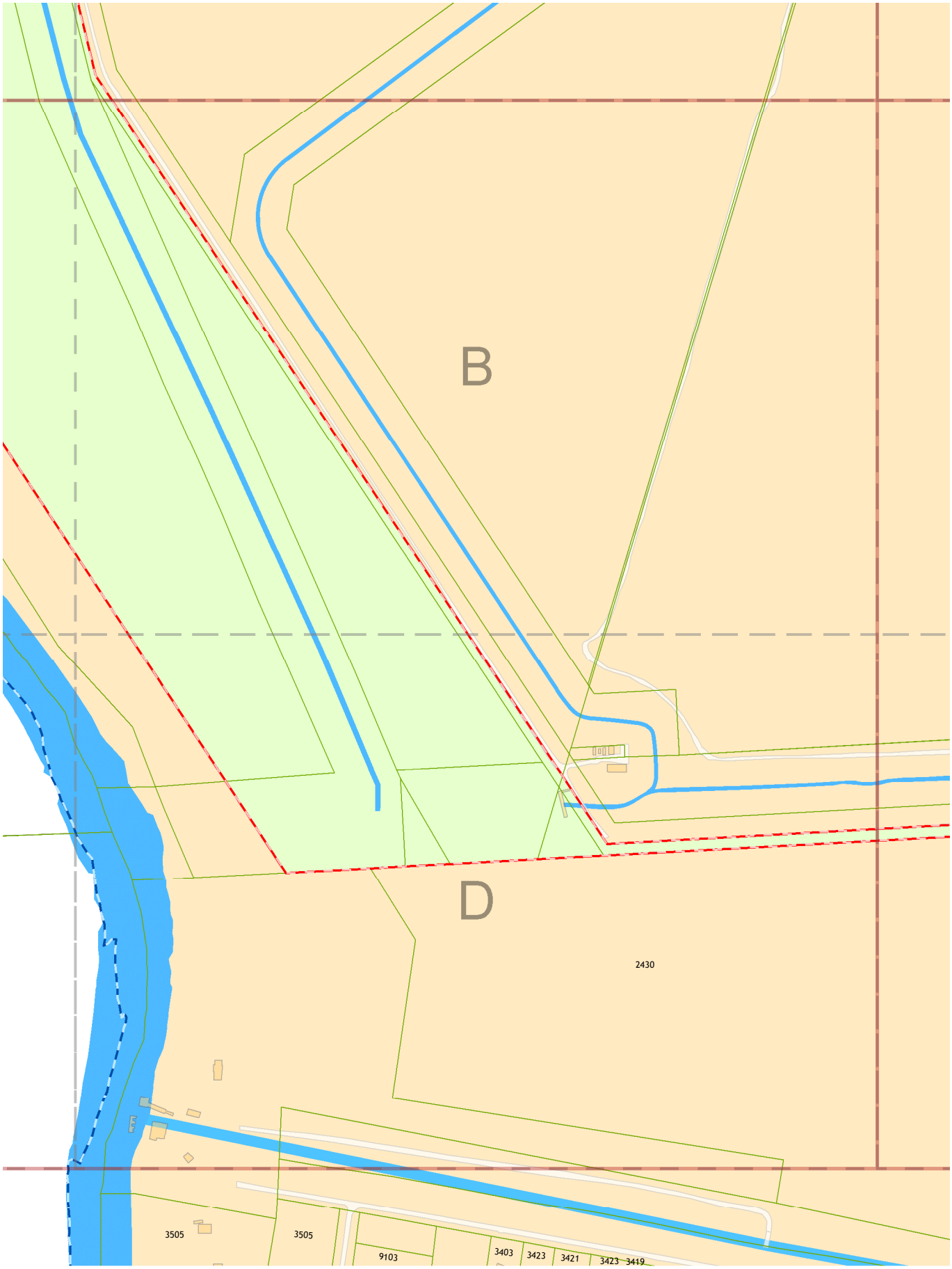

missouri CITY TEXAS

August 5, 2019
1" = 500'

Q12

SEE GRID P12

SEE GRID Q11

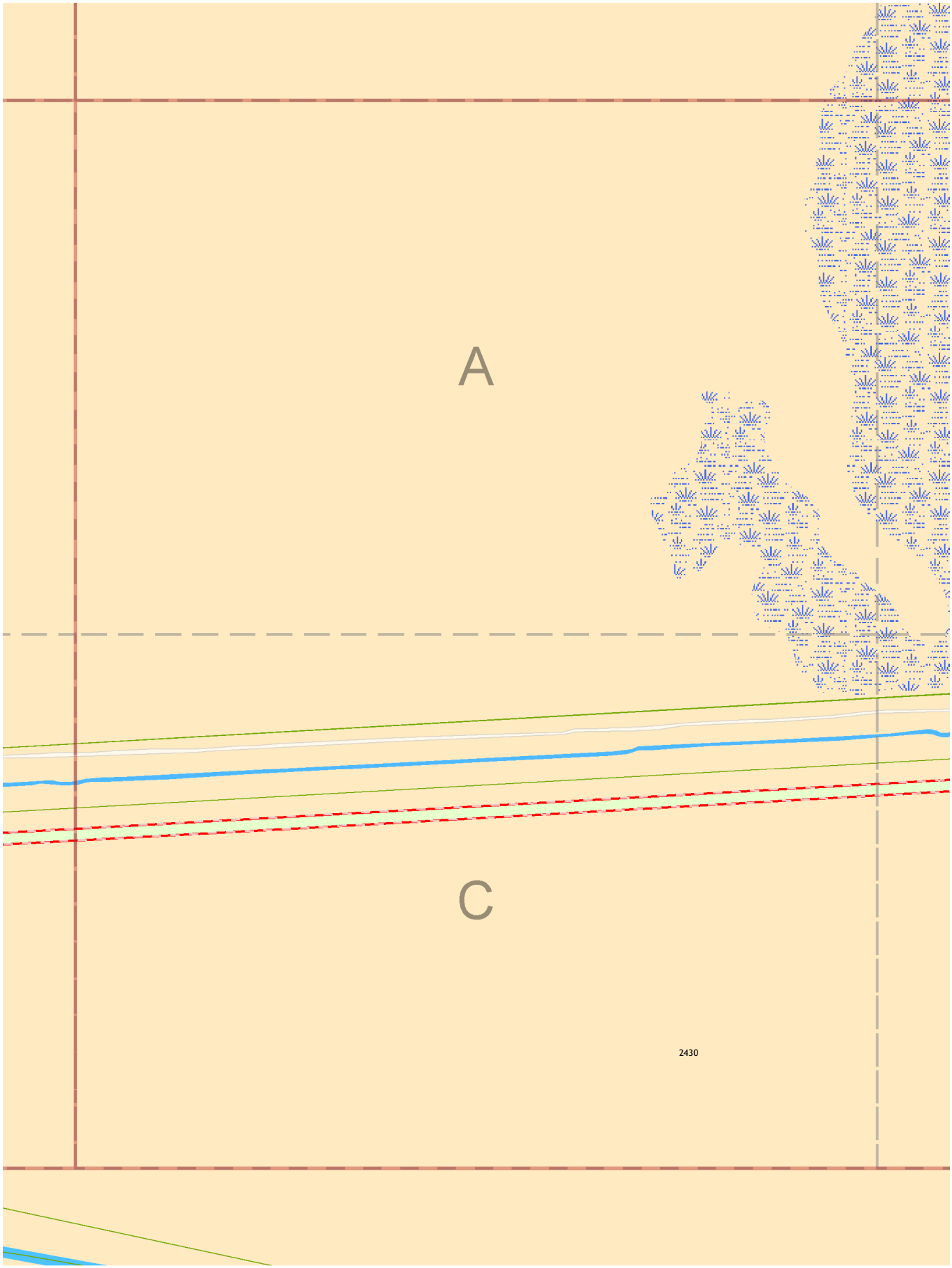

SEE GRID Q12

missouri CITY TEXAS

August 5, 2019
1" = 500'

SEE GRID P12

SEE GRID Q12

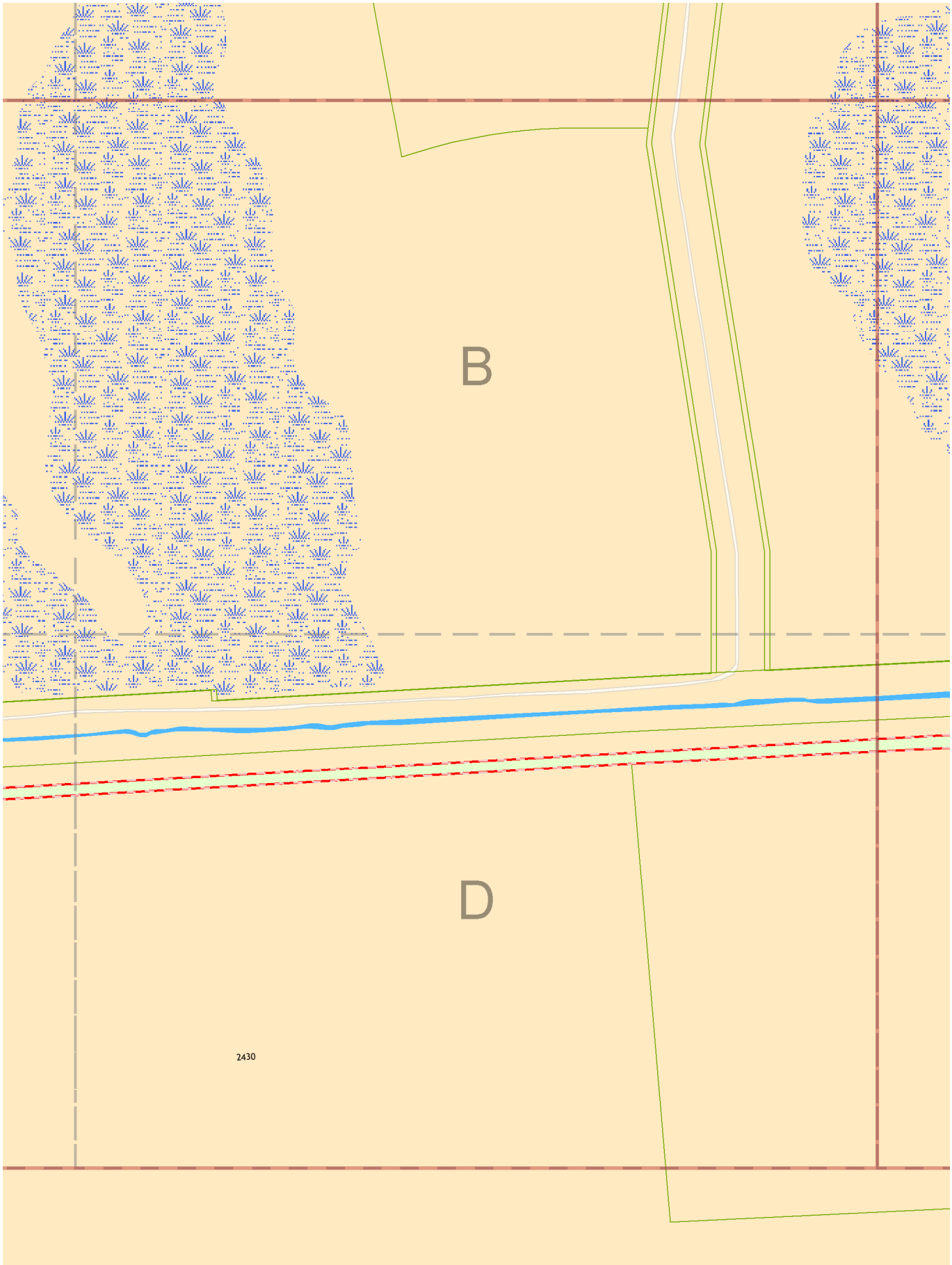

SEE GRID Q13

Q13

SEE GRID P13

SEE GRID Q12

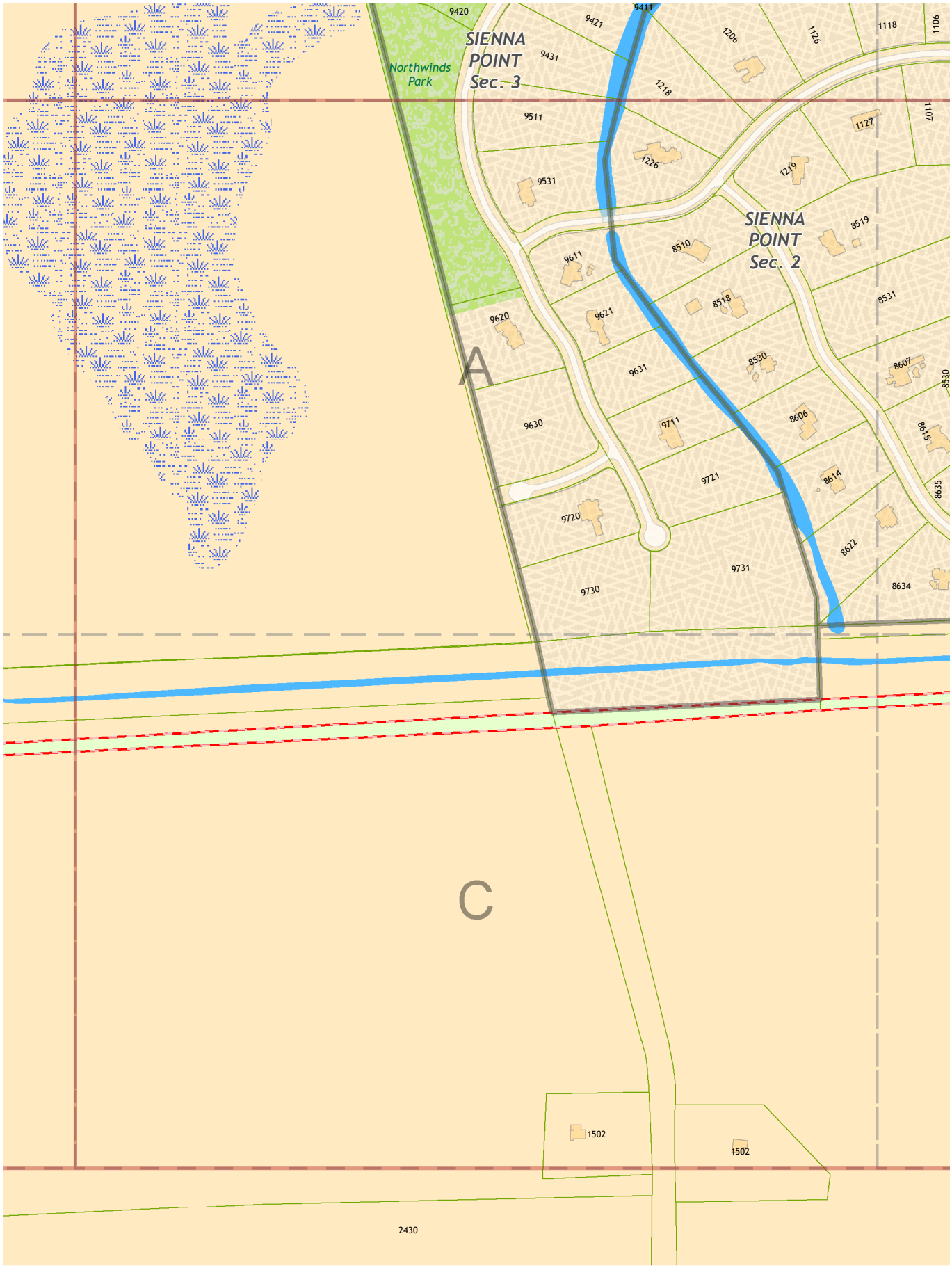

SEE GRID Q13

missouri CITY TEXAS

August 5, 2019
1" = 500'

SEE GRID P13

SEE GRID Q13

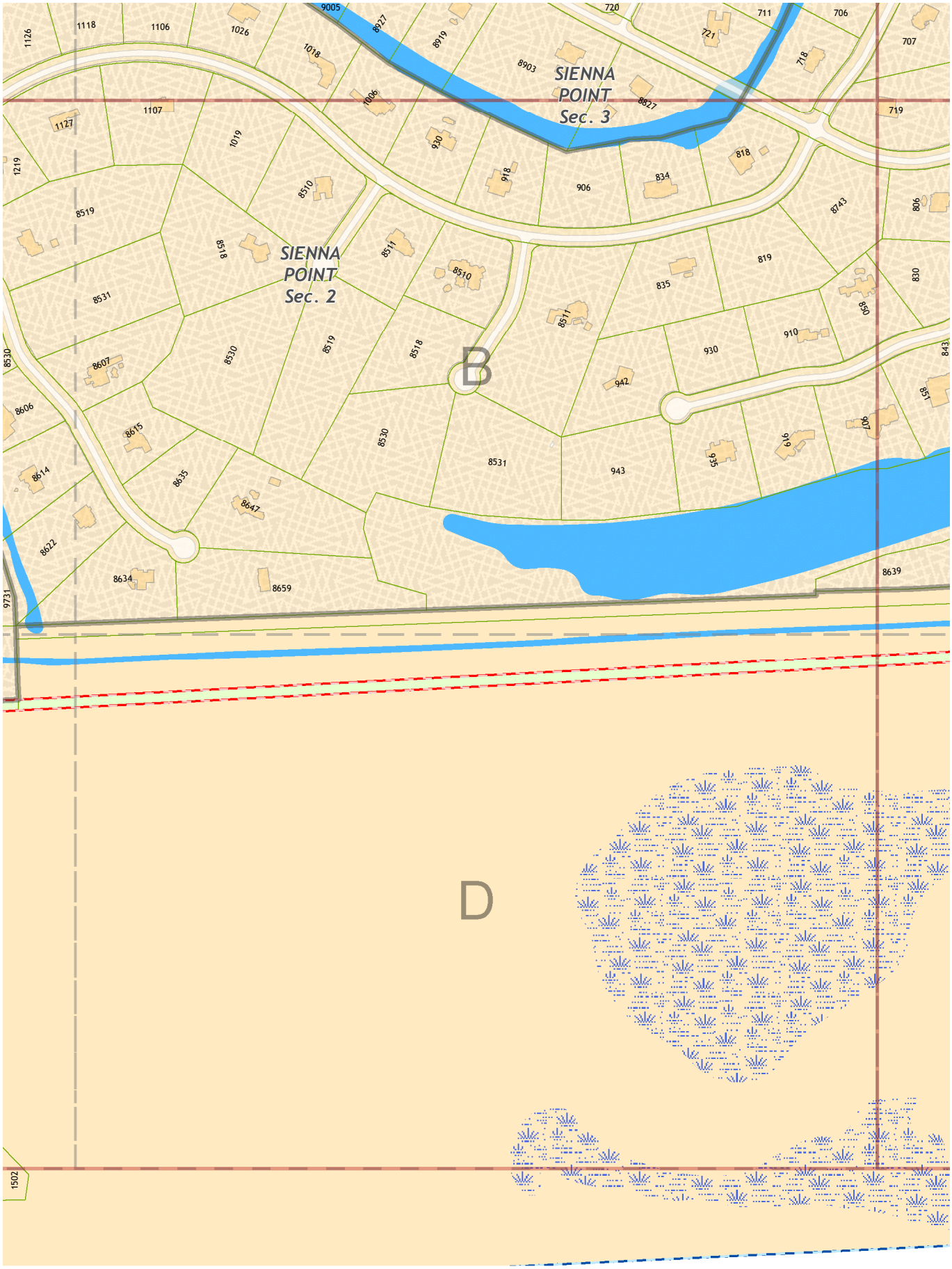

SEE GRID Q14

August 5, 2019
1" = 500'

Q14

SEE GRID P14

SEE GRID Q13

SEE GRID Q14

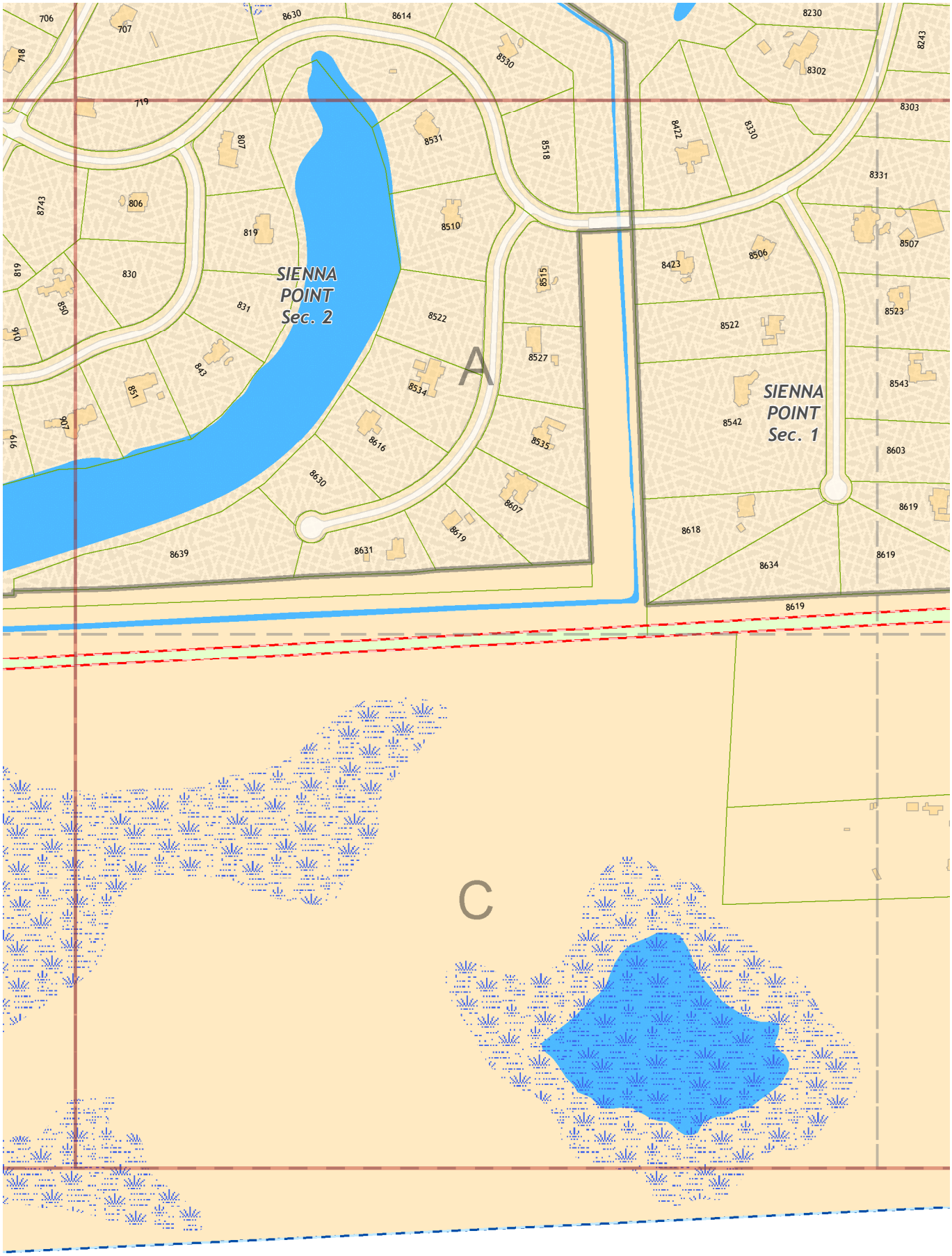

August 5, 2019
1" = 500'

SEE GRID P14

SEE GRID Q14

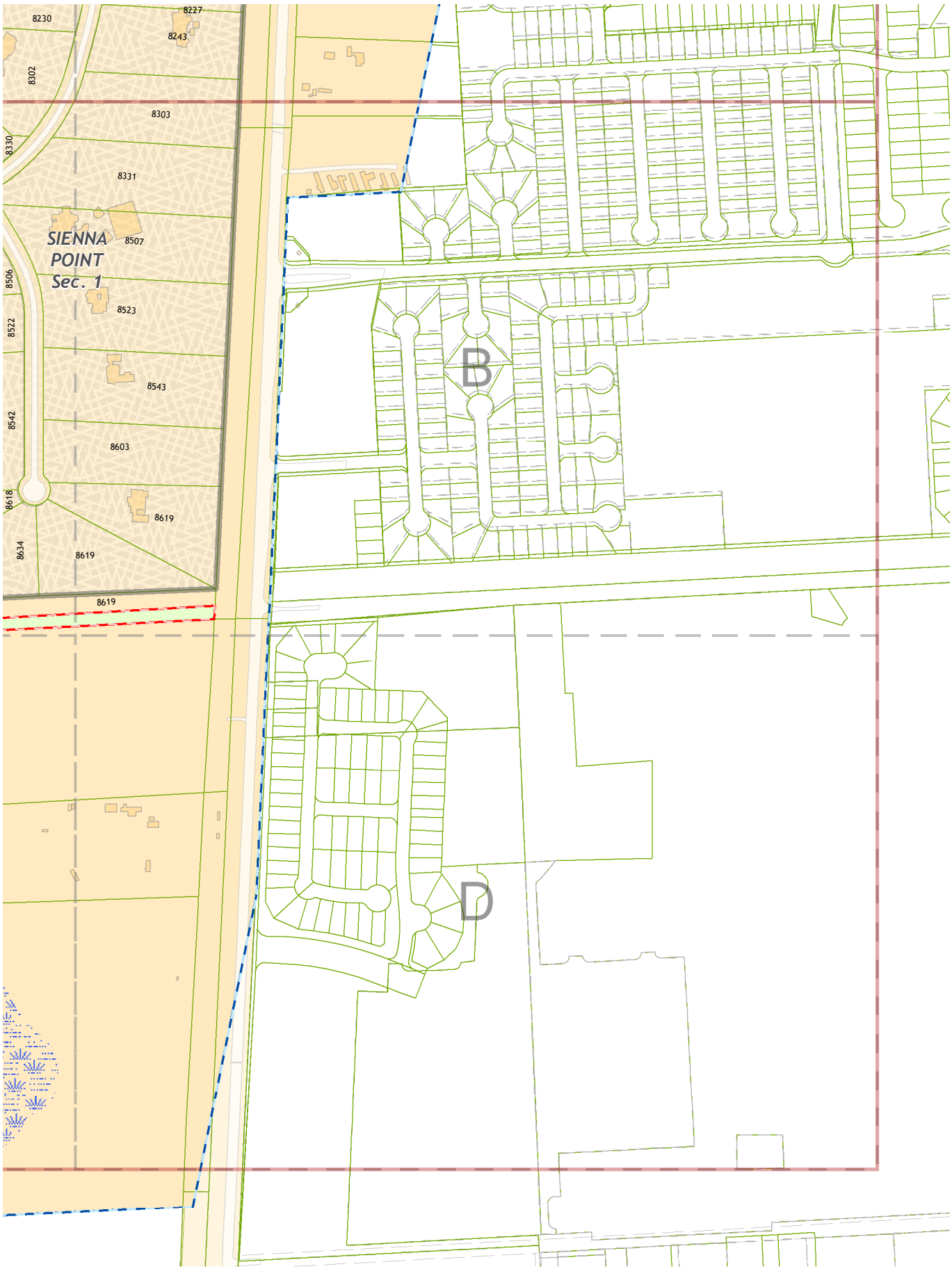

August 5, 2019
1" = 500'

Street Name	Address Range	Page	Grid
.....	0-0	A11	A, C, D
		B11	B, D
		B12	A
		H09	C
		H12	D
		I09	A
		I12	B
		K12	B
		O12	B, D
		P11	B
		P12	A, B
2nd St.....	1720-1799	C10	B
3rd St.....	1500-1519	C11	A
	1520-1599	C11	A
	1600-1621	C10	B
		C11	A
	1622-1699	C10	B
	1700-1799	C10	B
5th St.....	0-2099	C10	D
	1300-1571	C11	A
	1572-1599	C11	A
	1600-1687	C11	A
	1688-1699	C11	A
	1700-1703	C11	A
	1704-1717	C10	B, D
		C11	A
	1718-1799	C10	D
	1800-1811	C10	D
	1812-1899	C10	D
	1900-2069	C10	D
	2070-2087	C10	D
	2088-0	C10	D
	2100-0	C10	D
	3300-0	E09	B
	3400-0	E09	B
	3430-3499	E09	B
	3500-3699	E09	B, D
	3700-3799	E09	D
A			
Abalone Cv.....	3800-3899	H09	D
Abbey Park.....	5100-5199	L11	A
Abiding Grace Cir.....	2100-2111	F09	B
		F10	A
	2112-2121	F10	A
	2122-2133	F10	A
	2134-2141	F10	A
	2142-2155	F09	B
		F10	A
	2156-2159	F09	B
	2160-2175	F09	B
	2176-2179	F09	B
Abigail Way.....	4100-4123	J09	D
		K09	B
	4124-4199	K09	B
	4200-4299	K09	B
Acacia Pl.....	700-799	I10	D

Street Name	Address Range	Page	Grid
Acorn Bnd.....	8700-8799	N11	C
Acorn Ct.....	1400-1463	F11	D
Acorn Rdg.....	3900-4099	M12	D
Acosta Valley Dr.....	0-9	L10	A
	0-25	L10	A
Adams St.....	0-0	C11	C
	1100-1199	C11	A, B
	1200-1299	C11	A
	1300-1599	C11	A, C
	1600-1699	C11	C
	1700-1749	C11	C
	1750-1799	C11	C
	1800-1899	C11	C
	1900-1919	C10	D
		C11	C
	1920-1999	C10	D
	2000-2099	C10	D
	2100-2119	C10	D
	2120-2199	C10	D
Admiral Ct.....	4100-4199	F09	A
Adrianna Path Dr.....	2-21	L10	C
	22-43	L10	C
	46-75	L10	C
Aegean Dr.....	3200-3297	I12	D
	3298-3399	I12	D
Alassio Isle Ct.....	2200-2299	I11	B
	2300-2399	I11	B, D
Albany Sq.....	100-199	O12	C
		P12	A
Albany Terrace.....	2400-2499	E10	D
Alderwood Dr.....	12600-12619	A11	C
	12622-12631	A10	D
		A11	C
	12700-12749	A10	D
Aldridge Dr.....	3100-3199	I12	B
	3200-3399	I12	A, B
	3400-3499	I12	A
	3500-3529	I12	A
	3530-3551	I12	A, C
	3552-3599	I12	C
	3600-3615	I12	C
	3618-3629	I12	C
	3630-3699	I12	C
	3700-3799	I12	C
	3800-3899	I12	C
Alexis Tate Cir.....	4000-4023	I09	B
	4024-4099	I09	B
Aliano Ct.....	2-7	L10	C
Allcrest St.....	4600-4699	L13	B
Allerton Dr.....	1800-1819	D11	D
Allison Ct.....	2200-2229	F10	A
Alpine Cir.....	3800-3999	H08	D
		H09	C
Altino Ct.....	3700-3829	I12	A
Alyssa Ave.....	12700-12713	A11	C
	12714-12799	A11	C
Amaifi Dr.....	2-19	L10	A
	38-47	L10	A

Missouri City Street Index

Street Name	Address Range	Page	Grid
Amalfi Shores Ct	3900-3951	I11	B, D
Ambassador Ct	1800-1899	G11	C, D
Amber Hollow Ct	2-99	I08	B
Amelia Way Dr	2100-2199	P11	B
	2200-2299	O11	C
		P11	A, B
Americana Dr	1000-1099	D09	B, D
	1100-1119	D09	D
	1120-1199	D09	D
	1200-1215	D09	D
	1216-1299	D09	D
AMETHYST ISLE LN	0-0	O13	A
	2506-2551	O13	A
Anchor Point Ct	4500-4519	E09	A
Andover Trace Ln	3400-3429	J10	A
	3430-3499	J09	B
		J10	A
	3500-3511	J09	B
	3512-3599	J09	B
Andrews Ln	9700-9799	M12	C
Angel Fls	7100-7131	K10	C
	7132-7199	K10	C
Antelope Aly	10100-10199	N12	C, D
	10200-10229	N12	D
	10230-10329	N12	D
	10332-10451	N12	D
	10452-10499	N12	D
Antelope Hills Dr	3200-3219	I12	D
	3220-3299	I12	D
	3300-3309	I12	D
	3310-3339	I12	D
	3340-3399	I12	D
Antler Way	3000-3031	N12	D
		O12	B
	3032-3051	N12	D
	3052-3099	N12	D
Antonia St	12700-12739	A10	D
Anzio Ct	2200-2339	I11	B
		I12	A
Apple Bluff Ct	6100-6217	J09	C
	6218-6299	J09	C, D
Apple Branch Ct	2-15	K10	D
Apple Dr	3100-3199	G11	B
Apple Valley Ln	3000-3099	G10	B
Appleton Dr	1900-1915	E11	C
	1916-2035	E11	C
Aqua Fls	6300-6399	K10	C
	6400-6499	K10	C
	6500-6699	K10	C
		L09	B
		L10	A
	6700-6799	L09	B
Aquilla Ct	5000-5099	H09	A
Arbor Glen Rd	7900-7915	A12	A
Arbor Meadow St	7900-7923	A12	A
Arbor Mill Ln	3900-3999	M12	D
	10200-10209	M12	D
	10210-10299	M12	D

Street Name	Address Range	Page	Grid
Arbor Ridge Dr	12500-12529	A12	A
	12600-12619	A12	A
	12700-12719	A12	A
	12800-12815	A12	A
Arborcrest Dr	0-0	K13	C
Arcott Ave	1600-1699	C11	D
Ardea Way Dr	2-29	M10	B
Argos Ct	3400-3499	I12	A, B
Argos Dr	1900-1929	I12	A
	1930-2123	H12	C
		I12	A
	2124-2399	H12	C
		I12	A
	2400-2415	I12	A
	2416-2499	I12	A
	2500-2527	I12	A
	2528-2617	I12	A
	2618-2699	I12	A
	2700-2709	I12	A
	2710-2809	I12	A, C, D
	2810-2839	I12	D
Arrowhead Ct	1800-1899	G11	C, D
Arrowhead Lake Dr	4700-4899	K11	D
		L11	B
Artesian Park	5700-5799	K10	C
Arum Rd	1100-1115	C11	D
	1116-1199	C11	D
Ascot Gdn	7900-7999	K10	B
Ash Creek Dr	3400-3409	I12	D
	3410-3499	I12	C, D
Ash Oak Dr	1400-1499	D11	B
Ashley Ct	3600-3699	J12	A
Ashmont Ct	2200-2219	F10	B
Ashmont Dr	2300-2319	F10	B
		F11	A
	2320-2335	F10	B
	2336-2409	F10	B
	2410-2499	F10	B
	2500-2617	F10	B
	2618-2699	F10	B
	2700-2799	F10	B
	2800-2999	F10	A, B
Ashmont Ln	3200-3299	F10	A
	3300-3339	F10	A
Ashmore Ct	1700-1799	D11	D
Ashmore Dr	1500-1519	D11	B
	1600-1619	D11	B
Aspen Creek Dr	4200-4299	H12	C
Aspen Ct	4300-4319	F09	C
Aspen Farms Ln	5900-5999	J08	D
Assisi Way Ln	0-21	L10	A
Astalot Ct	4400-4499	L10	B
Aster Rd	1000-1099	C11	C
	1100-1109	C11	C
	1110-1199	C11	C, D
Athena Ct	3300-3399	I12	B
Atlas Dr	2500-2699	I12	A

Street Name	Address Range	Page	Grid
Atlas Dr.	2700-2799	I12	A, C
Aubrey Oaks Ct.	5700-5799	J09	B
Auburn Grove Cir.	3700-3823	G09	B
	3824-3915	G09	B
	3916-3935	G09	A, B
	3936-3999	G09	A
Augusto Ct.	2-9	L10	D
Aura Ct.	2302-2415	I12	A
Austin Dr.	6100-6117	J10	D
	6118-6199	J10	D
	6200-6299	J10	B, D
	6300-6399	J10	B
Austin Pkwy.	0-4799	F08	D
AUTREY LANDING	0-0	O12	B
		O13	A
Autumn Dawn Ct.	1426-1535	F11	B
	1536-1599	F11	B
Autumn Green Dr.	1100-1299	D09	C
Autumn Lks.	4700-4709	F08	D
	4710-4809	F08	D
		G08	B
	4810-4899	G08	B
Autumn Rose Ln.	5100-5199	I09	A, C
	5200-5299	I09	C
	5300-5399	I09	C, D
Autumn Springs Dr.	1600-1623	H11	B, D
	1624-1635	H11	B
	1636-1699	H11	B
Autumn Village Ct.	4600-4619	D08	D
Autumn Village Dr.	1100-1109	D08	D
	1110-1199	D08	D
		D09	C
	1200-1209	D09	C
	1210-1239	D09	C
Avalon Plantation Dr.	4800-4813	K11	C
	4814-4829	K11	C
	4830-4905	K11	C
	4906-4999	K11	C
AVALON POINT	0-0	K11	C
Avalon Pt.	5200-5299	K11	C
AVALON RUN	0-0	K11	A, C
Avebury Stone Cir.	9000-9099	N11	B
Aviano Cir.	2-29	M10	B
		M11	A
	30-59	M10	B
Aviary Ct.	0-0	O11	B
Avocet Way	1700-1799	F11	B
	1800-1899	F11	A, B, C
	1900-1999	F11	A, C
Azalea Crossing Ct.	8600-8699	P11	A
	8700-8799	P11	A, B
B			
Bahama Cove Ct.	5700-5799	J09	A
Bahia Ct.	3500-3599	M12	D
		N12	B
Bailey Ct.	3600-3699	M12	C
Bailey Ln.	3700-3799	M12	C

Street Name	Address Range	Page	Grid
Bailey Ln.	3800-3899	M12	C
	3900-3999	M12	A, C
Bain Dr.	6300-6325	J10	C
	6326-6399	J10	C
Baitland Dr.	6900-7099	J10	C
	7100-7299	J10	C
Bal Harbour Dr.	2200-2299	I11	B
	2300-2399	I11	B
	2400-2499	I11	B
	2500-2599	I11	B, D
	2600-2699	I11	D
Balsam Gap	9200-9299	O11	B
	9300-9307	O11	B
	9308-9319	O11	B
Balsam Park Ct.	4300-4311	J09	C
Banter Trail Ln.	4300-4351	J09	C
Barbers Ct.	12800-12899	A11	C
Barcelona Ct.	2-99	F09	B
Barker St.	1000-1199	E09	B
Baron Ln.	1-5	F09	B
	6-7	F09	B
	8-9	F09	B
	10-25	F09	B
	26-99	F09	B
Barrington Cir.	9200-9215	N11	B
	9216-9229	N11	B
	9230-9299	N11	B
Barrington Way	3400-3499	N11	B
Bassett Ct.	3500-3525	N11	B
Battle Creek Dr.	3300-3399	G08	D
	3400-3499	G08	D
	3500-3699	G08	D
		G09	C
Bay Leaf Ct.	1300-1315	F11	B
Bay Shore Dr.	4000-4199	F09	A
Bayview Ct.	4600-4699	I11	B
Beacon Grove Dr.	2-99	L10	A
Beacon Hts.	3200-3211	O11	B
Beacon Park Ln.	2-99	K10	D
Beacon Springs Ln.	5400-5425	I09	D
	5426-5499	I09	D
	5500-5521	I09	D
	5522-5535	I09	D
		J09	B
	5536-5599	J09	B
Bear Grove Dr.	2-23	L10	A
	26-40	K10	C
		L10	A
	40-99	K10	C
Bears Path Ln.	6800-6899	L09	B
		L10	A
Beauregard Ct.	3400-3499	J12	A, B
	3500-3599	J12	A
Bedford Forrest Ct.	3400-3499	J12	A, B
Bedford Forrest Dr.	3300-3315	J12	B
	3318-3399	J12	B
Bedrock Ln.	2506-2639	E11	C
Bee Hollow Ct.	7800-7899	P14	A

Missouri City Street Index

Street Name	Address Range	Page	Grid
Beecave Dr.	3000-3029	F10	A
Beechbend Dr.	500-515	E12	A, B
	600-731	E12	A
	1100-1135	E12	A
	1200-1231	E12	A, C
	1234-1255	E12	C
Beekman Dr.	4600-4699	L12	A
	4700-5149	K12	C
		L12	A
	5200-5399	K12	C
		L12	A
Bees Creek Ct.	2-99	M11	A
Bees Creek Knl.	2-99	M11	A
Bees Creek Rd.	2-21	M11	A, C
	22-31	M11	A
	32-41	M11	A
	42-99	L11	C
		M11	A
Bees Loop	4100-4149	L11	D
		M11	B
Bees Psge	4200-4299	L11	D
	4300-4399	L11	D
		M11	B
	4400-4499	M11	A, B
	4500-4599	L11	C
		M11	A
Bellinger Ct.	9900-9999	M12	C
Bellinger Way	3700-3799	M12	C
	3800-3807	M12	C
	3808-3899	M12	C
	3900-3999	M12	A, C
	4000-4099	M12	A
Bellingham Park Dr.	1200-1299	H12	A, C
	1300-1399	H12	A
Bellmead Dr.	4900-4999	H08	B
	5000-5039	H08	B
		H09	A
Belmont Shore Ct.	3600-3611	H09	D
Belmont Shore Ln.	3500-3523	H09	D
		I09	B
	3524-3599	H09	D
	3600-3873	H09	D
	3874-3999	H09	B, D
	4000-4049	H09	B
	4050-4099	H09	B
	4100-4199	H09	A, B
Belmont Turn	3800-3811	M12	D
	3812-3899	M12	D
Belnap Ct.	3900-3999	M11	C
Belt Ln.	1200-1299	D11	A
Belvedere Woods	8600-8699	N11	A
Ben E Keith Way	2-99	B10	B
		B11	A
Bending Branch Dr.	5400-5499	K10	C
	5500-5599	K10	C
Bending Key Ct.	3800-3831	I09	D
Benjamin Franklin Ln.	3500-3699	D09	D
Benjamin Park	2100-2199	E11	A

Street Name	Address Range	Page	Grid
Bent Oak Dr.	1500-1599	D12	A
	1600-1731	D12	A
	1800-1815	D12	A, C
	1818-1823	D12	C
	1900-1999	D12	C
Bentlake Cir.	7900-7999	P13	C
Bentwood Dr.	1400-1499	D11	B
Bermuda Dunes Dr.	2200-2215	F10	A
	2216-2299	F10	A
	2300-2499	F10	A
	2500-2599	F10	A, C
	2600-2615	F10	C
	2616-2699	F10	C
	2700-2899	F10	C
		G10	A
Bermuda Palms Dr.	2200-2299	F09	B
	2300-2399	F09	B
Bermuda Shores Dr.	2200-2299	F10	A
	2300-2399	F10	A
Berrystone Trl.	1200-1259	D09	C
Bethany Bay Dr.	7100-7199	I10	A
	7200-7239	I10	A
Betsy Ross Ct.	1200-1229	D09	D
Big Cedar Cir.	4800-4999	H08	B
Big Creek Way	2000-2025	P12	A, B
	2026-2099	P12	A
	3000-3099	O12	C
		P12	A
	4000-4099	O12	C
Big Elm Cir.	4800-4999	H08	B
Big Lake Ln.	0-0	J09	D
		J10	C
Big Leaf Ct.	2-99	L11	C
Big Sky Pass	3300-3499	N10	B
Big Springs Cir.	4900-4999	H08	B
Big Trail Cir.	2-109	L11	C
Big Trail Ct.	100-109	L11	C
Big Trl.	2-5	M11	A
	8-21	M11	A
	24-33	L11	C
		M11	A
	36-43	L11	C
	46-53	L11	C
	56-61	L11	C
	64-69	L10	D
		L11	C
	72-79	L10	D
		M10	B
Big Vine Ct.	2500-2599	O11	D
		O12	A, C
	2700-2799	O12	A
Birch Vale Ln.	3900-3923	J09	D
	4000-4129	J09	D
	4200-4229	J09	D
Birchstone Dr.	1100-1109	D09	C
	1110-1199	D09	C
	1200-1299	D09	C
Birdsong Ln.	4900-4999	L11	A

Street Name	Address Range	Page	Grid
Birkenhead Cir.	4600-4799	D08	B, D
Bison Blf.	2800-2925	N13	C
	2926-3019	N13	C
Bison Dr.	100-199	C12	A, C
Black Creek Ct.	3900-4099	L12	C
Black Horse Cv.	7900-7999	K10	B
Blackberry Cir.	3600-3799	J12	C
		K12	A
Blakes Ridge St.	4500-4599	K13	D
	4600-4699	K13	D
Blazing Gap.	7800-7879	J10	D
	7880-7999	J10	D
Blocker Ln.	1100-1119	D11	D
	1200-1215	D11	D
	1218-1227	D11	D
Bloomfield Turn.	8600-8699	N11	A, C
	8700-8799	N11	A
Blossom Bend Ln.	4200-4299	H12	C
Blue Diamond Dr.	1100-1119	E12	A
	1122-1135	E12	A
	1200-1219	E11	B
		E12	A
	1300-1315	E11	B
	1318-1363	E11	B
	1400-1419	E11	B
Blue Gap.	7400-7503	K10	A
	7504-7599	K10	A
Blue Hills Dr.	3100-3199	G11	A, B
Blue Iron Dr.	2-15	L10	B
	16-23	L10	B
	24-99	L10	B
Blue Lagoon Ct.	3000-3099	J12	A
Blue Lakes Ln.	2900-3199	G10	A
Blue Ridge Ln.	3200-3299	N10	B
Blue Rose Cir.	4600-4619	F08	B
Blue Rose Dr.	2200-2219	E08	D
	2220-2299	E08	D
	2400-2499	F08	B
	2500-2599	F08	B
Blue Sky Ct.	2-27	L10	A, B
Blue Spruce Ct.	9600-9619	N12	C
Bluebird Ln.	8200-8299	N10	B
	8300-8399	N10	B
Bluegrass Ct.	2900-3019	F09	C
Bluestone Ct.	4100-4199	E09	A
Bluestone Dr.	1100-1199	D09	C
	1200-1299	D09	C
	1300-1399	D09	C
		E09	A
	1400-1415	E09	A
	1416-1499	E09	A
Bluewater Dr.	4100-4115	D09	C
	4116-4133	D09	C
	4134-4215	D09	C
	4216-4233	D09	C
	4234-4299	D09	C
Bluffstone Ct.	3800-3899	I09	B
Bob O Link Cir.	4300-4359	G09	A

Street Name	Address Range	Page	Grid
Bobcat Bnd.	3000-3019	N12	D
Boca Ct.	3600-3699	G10	D
	3700-3799	G10	D
Boca Raton Dr.	3300-3499	G10	D
Bolton Dr.	900-1099	C11	B, D
	1100-1139	C11	D
Bonita Crk.	5900-5999	K10	A
Bonney Briar Dr.	3000-3153	F10	D
		G10	B
	3154-3199	G10	B
Border Ct.	3700-3799	M11	C
BOULDIN CREEK.	0-0	O13	C
Bountifil Oaks.	9200-9299	O11	D
Bowden Ct.	2800-2899	I12	C
Bowen St.	1100-1199	E09	B
Bradford Dr.	2300-2499	F10	D
		F11	C
Bradford Village Rd.	2500-2599	E11	C
Branch View Ln.	2500-2599	F09	C
Brandon Bend Dr.	12600-12699	A11	C
	12700-12729	A11	C
		B11	A
	12730-12749	B11	A
Brant Arbor Ln.	0-0	I09	D
Brazos Bend Dr.	4500-4523	H08	B, D
	4524-4599	H08	B
	4600-4619	H08	B
	4620-4635	H08	B
	4636-4699	H08	B
	4700-4715	H08	B
	4716-4749	H08	B
	4750-4799	H08	B
Breaker Ct.	3800-3899	H09	D
Breckinridge Ct.	3200-3299	J12	B
Breckinridge Ln.	3300-3313	J12	B
	3314-3399	J12	B
Breezeway Dr.	1700-1799	E08	B, D
Bremerton Falls Dr.	3300-3499	I12	A, B
Breton Bay Pass.	6900-6999	K09	B
	7000-7099	K09	B
		K10	A
	7100-7119	K10	A
	7120-7199	K10	A
Brett Ct.	2300-2321	I12	A
Brewster Ln.	6900-7199	K09	B
		K10	A
	7100-7199	K10	A
Briarcross Ct.	5100-5119	H08	D
Bridgeside Ln.	6000-6019	K10	A
	6020-6099	K10	A
Bright Meadows Dr.	2000-2299	E11	C
	2300-2333	E11	C
		F10	B
		F11	A
	2334-2399	F10	B
Brightlake Way.	1700-1833	E08	B, D
		E09	A, C
	1834-1851	E08	B

Missouri City Street Index

Street Name	Address Range	Page	Grid
Brighton Ct	2-99	F09	B
Brights Bnd	4300-4399	H10	C, D
Brightwater Center Dr	2100-2299	F09	B
Brightwater Dr	0-1399	D09	C
		E09	A
	1300-0	D09	C
		E09	A
	1400-1499	E09	A
	1500-1617	E09	A
	1618-1699	E09	A
	1700-1725	E09	A
	1726-1799	E09	A
	1800-1825	E09	A
	1826-1849	E09	A, C
	1850-1875	E09	C
	1876-1899	E09	C
	1900-1921	E09	C
	1922-1945	E09	C
	1946-1967	E09	C
	1968-1999	E09	C
	2000-2009	E09	C
		F09	A
	2010-2099	F09	A
	2100-2123	F09	A
	2124-2199	F09	A
	2200-2229	F09	A
	2230-2299	F09	A
	2300-2499	F09	A, C
Brightwood St	4000-4199	E09	C
Brindisi Ct	4000-4099	I11	B, D
Bristol Ln	1000-1019	D08	B, D
	1020-1099	D08	D
	4700-4799	D08	D
Bristol Path Ln	5900-6199	J09	C
		K09	A
	6200-6299	K09	A
Broad Crest Ln	2-99	K10	D
		L10	B
Broadgreen Dr	2300-2399	E10	D
		E11	C
Broadmoor Cir	0-2899	F10	D
	2700-0	F10	D
Broken Arrow	2800-2831	N11	C
		O11	A
Broken Bough Dr	3200-3399	F10	C
Broken Pine Ct	3800-3899	I09	D
Bromley Bend Dr	11400-11499	M13	D
Brookford Dr	500-723	E12	A, B
	2400-2515	E12	A, C
Brookline Dr	0-2899	F10	D
	2800-0	F10	D
Brookside Ct	4700-4719	E08	B
Brown St	2000-2099	C10	B, D
	2100-2199	C10	D
Brushy Lake Dr	3200-3219	N13	A
	3220-3299	N13	A
	3300-3317	N13	A
	3318-3399	N13	A
Brushy Lake Dr	3400-3499	N13	A
	3500-3599	N13	A
	3600-3699	M13	C
		N13	A
Buckeye Pl	800-899	I10	D
Buckley Ln	3800-3899	M12	C
Buckner Ct	3100-3199	J12	B
Buffalo Gap	5700-5853	K10	B
	5854-5957	J10	D
		K10	B
	5958-6009	J10	D
Buffalo Lakes Dr	500-529	B12	C
	530-699	B11	D
		B12	C
		C11	B
Buffalo Run	700-719	C12	A, B
	720-799	C12	A, C
	800-1125	C12	C
	1126-1299	C11	D
		C12	C
	1300-1499	C11	D
		D11	B
	1500-1515	D11	B
	1516-1599	D11	B
Bull Ln	400-499	C11	A
	500-699	C11	A
	700-799	C11	A
	800-899	C11	A
Bull Run Ct	2900-2999	I12	D
		J12	B
Burning Tree Ln	2800-2999	G10	D
Butler Ct	3700-3799	M11	C
Buttonhill Dr	2300-2319	E12	A
	2322-2335	E12	A
	2400-2455	E12	A, B
C			
Calabria Bay Ct	4000-4099	I11	D
Caldwell Way	9702-9719	O12	A
Caleb Ln	3600-3699	M12	D
	3700-3799	M12	C, D
	3800-3899	M12	C
Caleb Way	9900-9915	M12	C
	9916-9999	M12	C
	10000-10099	M12	C
Calendar Lake Dr	2800-2999	G08	B
Calgary Cir	3800-3999	D09	C, D
Caliburn Cir	4800-4899	K11	C
CALLING BIRD CT	0-0	O13	A
Calm Channel Ct	2300-2399	O11	D
Caloway Ct	3400-3499	N12	A
Cambridge Cove Cir	7200-7219	I09	B
Cambridge Ln	2800-2899	F10	D
	2900-2999	F10	C
Cambry Landing Ln	6000-6099	J09	C
		K09	A
Camelot Ln	2800-2899	F10	B
	2900-2933	F10	A, B
	2934-2999	F10	A

Street Name	Address Range	Page	Grid
Cameron Way	9802-9827	O12	C
Camp Sienna Trl	7700-8199	N10	B
	8200-8299	N10	B
	8300-8399	N10	B
	8400-8499	N10	B
	8448-8521	N10	B
		N11	A
	8522-8683	N11	A
	8684-8899	N11	A, C
	8900-9099	N11	C, D
CAMPBELL POINT	0-0	O12	D
		O13	A, C
Canaveral Creek Ln	2-9	I09	C
		J09	A
	10-99	I09	C
Candace Ct	12800-12815	A11	C
Candle Cove Ct	4000-4199	I09	C
		J09	A, B
Canefield Ct	8500-8599	Q13	B
Cannon Ct	19900-19999	J11	D
Canton Hills Ln	3400-3419	J09	B
	3420-3499	J09	B
	3500-3525	J09	B
	3526-3613	J09	B
	3614-3699	J09	B
Cantor Trails Ln	4010-4099	I09	C
		J09	A
Canyon Ct	3000-3019	F10	C
Canyon Meadows Dr	2300-2339	F10	B
		F11	A
Cape Blanco	3000-3199	N10	B, D
		N11	A
Cape Hatteras Way	10300-10399	N12	B
Cape Henry	8400-8457	N10	B
	8458-8499	N10	B
		N11	A
Cape Ln	5900-5999	K10	A
Capital Manor Ln	0-99	H12	C
Captains Ct	4400-4499	H10	C
Caravel Cir	4000-4099	H09	D
Caravel Ct	4100-4111	I09	B
Caravel Ln	6700-6725	H09	D
	6726-6805	H09	D
		I09	B
	6806-6899	I09	B
Caribou Cove Ct	2800-2999	N12	D
		O12	B
Caribou Ct	10400-10499	N12	D
Caribou Cv	10300-10325	N12	D
		O12	B
	10326-10399	N12	D
	10400-10499	N12	D
		N13	C
Carlisle Ave	5500-5599	K10	D
Carlton Sq	2-49	O11	A
	52-99	O11	A
Carmel Valley Dr	3100-3399	G09	B
Carmine Gln	3500-3599	M13	C

Street Name	Address Range	Page	Grid
Carnden Ln	3800-3899	M11	D
Carnoustie Dr	2800-2999	G10	D
Carol Lynn Dr	500-599	C10	D
	600-609	C10	D
		C11	C
	610-699	C11	C
	700-799	C11	C
Carrera Ln	2-99	L10	A
	100-199	L10	A
Carriage Park Row	3900-3915	M12	D
	3916-3999	M12	D
Carrollton Ct	10500-10599	N12	B
		N13	A
Carson Cir	16200-16211	A11	C
Cartwright Rd	1400-1419	F11	B
	1420-1441	F11	B
	1442-1459	F11	B
	1500-1531	F11	B
	1534-1599	F11	B
	1600-1799	F11	A, B
	1800-1899	F11	A
	1900-1999	F11	A
	2000-2299	F11	A
	2300-2303	F11	A
	2304-2311	F11	A
	2312-2499	F10	B
		F11	A
	2500-2599	F10	B
	2600-2699	F10	B
	2700-2799	F10	B
	2800-2999	F10	A, B
	3000-3135	F10	A
	3136-3199	F10	A
	3200-3209	F10	A
	3210-3219	F10	A
	3220-3299	F10	A
	3300-3315	F10	A
	3316-3329	F10	A
	3330-3399	F10	A
	3400-3417	F09	B
		F10	A
	3418-3499	F09	B
	3500-3515	F09	B
	3516-3699	F09	B, D
	3700-3799	F09	D
	3800-3843	F09	D
	3844-4199	F09	C, D
	4200-4499	F09	C
	4500-4699	F08	B, D
		F09	C
	4700-4799	F08	B
Casa Del Lago Dr	4100-4199	H11	B, D
Caserta Ct	2-9	M10	A, B
Casey Rd	5000-5099	L12	D
	5100-5199	L12	D
		M12	B
Castello Ln	0-47	L10	D
	2-9	L10	C

Missouri City Street Index

Street Name	Address Range	Page	Grid
Castello Ln	18-39	L10	C, D
Castle Creek Dr	1600-1647	D11	B
	1700-1723	D11	B, D
Castlebar Ln	1200-1299	D09	C
Cat Springs Ln	3500-3599	M13	C
		N13	A
	3600-3699	M13	C
	3700-3799	M13	C
Catalpa Pl	800-899	I10	D
Catania Bay Ct	3900-3929	I11	B
	3930-3999	I11	B
Catskill Dr	1200-1249	D09	C
Cavall Rd	5400-5499	K10	D
Cave Run Dr	4900-4917	G08	B
	4918-4999	G08	B
	5000-5015	G08	B
	5016-5099	G08	B
		G09	A
Caymus Creek Ct	8900-8931	N11	C
Cedar Bend Dr	4100-4299	H11	B, D
Cedar Hill Ct	3500-3599	M13	C
		N13	A
Cedar Spring Dr	4900-4999	G09	C
		H09	A
	5000-5199	G09	C
	5200-5299	G08	D
		G09	C
Cedar Valley Dr	3700-3999	H10	B
Cedar Wing Ct	3000-3027	F11	B
Celebration Way	7100-7125	K10	C
	7126-7171	K10	C
	7172-7199	K10	C
Celina Knl	11100-11199	M13	C
	11200-11299	M13	C
Central Heights Dr	1300-1399	H12	C
	1400-1499	H12	C
Central Park Ln	9200-9299	O11	B
Cezanne Cir	2300-2319	O11	A
	2400-2539	O11	A
	2600-2635	O11	A
Chalk Hl	7400-7499	K10	A
	7500-7523	K10	A
	7524-7524	K10	A, B
	7614-7627	K10	B
Chambers Cir	3416-3499	M12	C
		N12	A
Chambers Ct	3400-3415	N12	A
Champions Dr	2200-2399	G10	B
		G11	A
Champlin Rd	200-299	N09	A, C
	1200-1399	N09	D
	1400-1577	N09	D
	1578-1641	N09	D
	1642-1699	N09	D
		N10	C
	1700-1899	N10	C
Chancel Dr	7900-7923	A12	A
Chandeleur Cv	7100-7119	K10	A
Chandeleur Cv	7120-7199	K10	A
	7200-7299	K10	A
Chandler Hollow Ln	3300-3409	J10	A
	3410-3499	J10	A
Chapel Creek Way	3200-3299	N12	B
	3300-3319	N12	B
	3320-3399	N12	B
	3400-3499	N12	B
	3500-3599	M12	D
		N12	B
Chapel Ct	10300-10399	N12	B
Chapparal Ct	2-99	F09	B
Chappel Hill Dr	4900-4999	H08	B
	5000-5039	H08	B
		H09	A
Chappell Ln	2100-2299	I11	A, B
	2300-2369	I11	A
Charleston Ct	3300-3399	N12	B
Chaseway Dr	500-507	D12	C
	510-703	D12	C
		E12	A
	706-723	E12	A
Chatham Cv	5900-5999	K10	A
Cherry Creek Ct	1400-1499	G11	B
Cherry Creek Dr	3100-3213	G11	B
	3214-3231	G11	B
	3232-3299	G11	B
	3300-3399	G11	B
Cherry Hills Dr	2900-3099	F11	D
		G11	B
	3100-3299	G11	B
Cherry Laurel Ln	10200-10299	M12	B
Cherry Springs Ct	1400-1499	G11	B
Cherry Springs Dr	2900-3099	F11	D
		G11	B
	3100-3119	G11	B
	3120-3215	G11	B
	3216-3299	G11	B
Cherrywood Ct	2300-2399	O11	C, D
Cheryl Ct	2700-2723	F09	A
	2724-2739	F09	A, C
Chesham Mews	2-21	N11	D
		O11	B
	22-35	O11	A, B
Chester Bay Ln	4000-4099	H12	A
	4100-4199	H12	A
Chesterdale Dr	3700-3799	L12	A, B
Chestnut Bnd	3900-3919	M12	D
	3920-4035	M12	D
	4036-4099	M12	D
Chestnut Ridge Ct	4400-4411	H11	D
Chiara Ct	2-37	M10	B
Chimera Ln	3200-3299	I12	B
	3300-3399	I12	B
Chimney Gap	7600-7659	J10	C
	7660-7729	J10	C
	7730-7799	J10	C, D
Chinaberry Grv	5000-5329	L10	B

Street Name	Address Range	Page	Grid
Chinaberry Grv.	5000-5329	L11	A
	5332-5499	L10	B
Chino Valley Ct.	3200-3299	I12	D
Chinon Cir.	7800-7851	A12	A
Chippenham Ct.	1300-1399	E09	A
Chriesman Ln.	3300-3399	N12	A
Chriesman Way.	9700-9719	N12	A
	9716-9799	N12	A
	9800-9899	N12	A
	9900-9959	N12	A, C
	9960-9999	N12	C
Christina Ct.	12800-12811	A11	C
Christopher Dr.	3500-3515	H12	C
	3516-3547	H12	C
		I12	A
Churchlake Cir.	9400-9409	P13	A
	9410-9499	P13	A
Cicada Dr.	7600-7627	I10	B
	7628-7699	I10	B
	7700-7811	I10	B
		I11	A
	7800-8299	I10	D
		I11	A, C
		J10	B
Cimmaron Cir.	3700-3799	L12	C
Cinque Terre Dr.	6-35	L10	A
Circle Bend Dr.	900-1099	C11	A, B, D
	1100-1149	C11	D
Clark Mnr.	3700-3799	M11	C
Clayton Terrace Dr.	3200-3275	I12	D
	3276-3399	I12	D
Clear Lake Ct.	4400-4409	H09	A
	4410-4419	H09	A
Clearbrook Dr.	2200-2217	F11	C
	2218-2299	F11	C
	2300-2323	F11	C
	2324-2413	F10	D
		F11	C
	2414-2499	F10	D
Clearwater Ct.	4200-4299	E09	C
Cliffdale Dr.	1800-1823	D11	D
Climbing Rose Ct.	3900-3999	M13	B, D
Cline Way.	2-5	N11	D
		O11	B
	10-15	O11	B
Cloud Brook Dr.	2-9	L10	A
	10-99	L10	A
Clover Ridge Ln.	4100-4119	J09	B, D
	4120-4199	J09	C, D
Clyburn Ct.	3100-3199	J12	A
Clymer Mdw.	6000-6099	J10	C
		K10	A
Cobblecreek Way.	10600-10633	M12	D
	10634-10699	M12	D
	10700-10731	M12	D
		M13	C
	10732-10839	M13	C

Street Name	Address Range	Page	Grid
Cobleskill Ct.	3500-3619	G10	C
Colchester Way.	4600-4799	E08	B
Cold Hollow Ln.	9200-9299	O11	A
Coleman Ct.	6700-6799	K09	B
Collington Ct.	4500-4699	H09	C
Colonial Ct.	2300-2319	H11	A
Colonial Lakes Dr.	2600-2613	F08	B
	2614-2705	F08	B
	2706-2729	F08	B
		F09	A
	2730-2799	F09	A, C
	2800-2999	F09	C
	3000-3199	F08	D
		F09	C
		G08	B
Colony Bay Dr.	6300-6399	H09	B
Colony Bend Dr.	7300-7405	I10	A
	7406-7459	I10	A
Colony Bend Ln.	7200-7299	I10	A
	7300-7319	I10	A
Colony Knolls Ct.	2600-2639	F09	C
Colony Point Ln.	0-0	H09	C
Colony View Ln.	7300-7329	I10	A
Columbia Blue Dr.	800-899	D10	D
		D11	C
	900-999	D11	C
	1000-1009	D11	C
	1010-1015	D11	C
		E11	A
	1016-1099	E11	A
	1100-1139	E11	A
	1140-1299	E11	A
	1300-1411	E11	A, C
	1412-1499	E11	C
	1500-1599	E11	C
	1600-1699	E11	C
		F11	A
	1700-1799	F11	A
Combwell Gdn.	2-37	O11	A, B
	38-99	O11	A
Commanders Cv.	2-35	N11	B
	36-99	N11	B
Commanders Pt.	2-9	N11	B, D
	10-19	N11	B
	20-27	N11	B
	28-69	N11	B
	70-99	N11	B
Community Park Dr.	3800-3899	G11	D
	3900-4099	G11	D
		H11	B
Concord Pl.	1100-1199	D09	D
	1200-1229	D09	D
Concord Terrace	2400-2499	E10	B, D
		E11	C
Confederate Dr.	3300-3399	J12	B
Confederate South Dr.	3100-3199	J12	B
Connies Court Ln.	4500-4515	F08	B
	4516-4699	F08	B

Missouri City Street Index

Street Name	Address Range	Page	Grid
Continental Dr.	3200-3399	F10	A, C
Copin Lake Ln.	6200-6209	J09	D
	6212-6299	J09	D
Copper Canyon Ln.	3000-3099	N11	C
Copper Creek Ln.	8300-8399	J10	B
Coral Rocks Ct.	2900-2999	I12	C
		J12	A
Coral Tree Pl.	800-899	I10	D
Corbett Ct.	3500-3599	I12	C
Cormorant Crescent.	1700-1799	F11	D
	1800-1899	F11	C, D
Cornwall Ct.	3500-3599	M13	C
Cornwall Ln.	10800-10899	M13	C
	10900-10999	M13	C
Corona Del Mar Dr.	1700-1799	H11	B
Cory Ln.	4400-4499	F09	A
Cotter Lake Cir.	3000-3099	G08	B, D
		G09	A, C
Cotter Lake Dr.	4900-5029	G08	B, D
	5030-5099	G08	B
Cotton Cir.	2600-2699	F10	D
Cotton Iron Dr.	2-99	L10	B
Cottonwood Ct.	2200-2229	F10	B
Country Run Dr.	19900-19999	J12	A
Court Rd.	1600-1699	E11	D
	1700-1799	E11	C, D
	1800-1899	E11	C
	2000-2099	E11	C
	2100-2199	E11	C
	2200-2299	E11	C
	2300-2399	E10	D
		E11	C
	2400-2499	E10	D
	2500-2599	E10	D
	2600-2699	E10	D
	2700-2999	E10	C, D
	7370-7399	E12	A, C
Courtney Ct.	2200-2229	F10	B
Courtside Place Dr.	1800-1963	E11	A
Covenant Way.	6900-7099	K09	D
		K10	C
Covey Cir.	2900-2999	G11	A
Covey Trail Ct.	2900-2999	G09	B
Covey Trl.	3400-3415	G09	B
	3416-3699	G09	B
Cow Bayou Dr.	2100-2199	O11	D
Cowden Ct.	1100-1227	D11	D
	1300-1335	D11	D
Coyote Trail Ct.	2900-2999	I12	D
Coyote Trail Dr.	2700-2799	I12	D
Cozac Ln.	4300-4319	I09	A
	4320-4399	I09	A
Cranbrook Canyon Ct.	5900-6099	J09	C
Cravens Rd.	0-0	B11	D
	100-899	B11	A, C, D
	900-1199	A11	C
		B11	A
Cravens Rd.	1200-1299	A10	D
		A11	C
	1300-1399	A10	D
Creek Bluff Ln.	2500-2599	F09	C
Creek Crossing Ct.	5800-5899	K10	A
Creek Hollow Ln.	4000-4199	F09	C
	4200-4299	F09	C
Creek Meadows Dr.	2300-2499	F10	B
Creek Point Ln.	0-4727	L12	A
	4300-4399	K12	C
	4400-4499	K12	C
		L12	A
	4500-0	L12	A
Creek Ridge Ln.	4000-4199	F09	C
	4200-4299	F09	C
Creek Terrace Dr.	2600-2623	F09	C
	2624-2719	F09	C
	2720-2815	F09	C
	2816-2909	F09	C
	2910-2999	F09	C
	3000-3099	F09	C
	3100-3199	F09	C
	3200-3299	F09	C
Creek Xing.	5900-5999	K10	A
Creekstone Crossing Dr.	3300-3399	J10	A
	3400-3449	J10	A
	3450-3499	J10	A
	3500-3509	J09	B
		J10	A
	3510-3519	J09	B
	3520-3615	J09	B
	3616-3629	J09	B
	3630-3799	J09	B
Creekstone Village Dr.	5000-5099	I09	B
	5100-5299	I09	B, D
	5300-5399	I09	D
	5400-5599	I09	D
		J09	B
	5600-5799	J09	B
	5800-5899	J09	B
Creekview Dr.	3000-3099	F10	A
Creekway Cir.	2500-2529	F10	B
	2530-2599	F10	B
	2600-2699	F10	B
	2700-2799	F10	B
	2800-2825	F10	B
	2826-2899	F10	B
	2900-2923	F10	A, B
	2924-2949	F10	A
	2950-2961	F10	A
	2962-2979	F10	A
	2980-2999	F10	A
Creighton Dr.	1800-1819	D11	D
Crescent Oak Dr.	1400-1499	H12	C
	1500-1599	H11	D
		H12	C
	1600-1899	H11	D
	1900-1929	H11	D

Street Name	Address Range	Page	Grid
Crescent View Ln	0-0	I09	C
Cresswell Ct	3500-3699	J12	A
Crestmont Cir	2000-2099	G11	A
Crestmont Dr	1500-1599	C11	C
Crestmont Place Loop	900-925	C11	C
	926-999	C11	C
	1000-1029	C11	C
	1030-1229	C11	A, C
	1230-1299	C11	A, C
Crestmont Trail Dr	900-999	C11	A, C
Crestview Ct	1800-1899	G11	C, D
Crestwood Ln	700-799	C10	D
Crosby Cmns	0-10111	N12	B
	0-10119	N12	B
	0-10199	N12	B
	10100-0	N12	B
	10110-0	N12	B
	10120-0	N12	B
Crosby Gdn	11100-11131	M13	C
	11132-11199	M13	C
Crosby Lndg	3400-3499	N12	B
Crosby Way	9310-9317	N11	B
	9318-9413	N11	B
	9414-9513	N11	B
		N12	A
	9514-9599	N12	A
	9600-9617	N12	A
	9618-9699	N12	A
Cross Creek Ct	3500-3519	G11	C
Crossing Oak Ln	8700-8799	P11	A
Crosslakes Blvd	4616-4799	G08	B
	4800-4899	G08	B
	4900-4999	G08	B
	5000-5099	G08	B
	5100-5399	G08	B
		G09	A, C
Crow Valley Dr	3400-3499	G10	D
	3500-3513	G10	D
	3514-3599	G10	D
	3600-3613	G10	D
	3614-4099	G10	D
		H10	B
	4100-4111	H10	B
	4112-4199	H10	B, D
	4200-4299	H10	D
	4300-4399	H10	D
	4400-4407	H10	D
	4408-4411	H10	D
Cruit Isle	8400-8499	N10	B, D
Crystal Falls Dr	3700-3999	H10	B
Crystal Pt	6400-6499	H09	A
Crystal Ridge Dr	4200-4299	M12	A
	4300-4325	L12	C
		M12	A
	4326-4399	L12	C
Cumberland Ct	3200-3299	J12	B
Cumberland Dr	2800-2831	I12	C
	2832-2911	I12	C
Cumberland Dr	2832-2911	J12	A
	2912-2999	J12	A
	3000-3099	J12	A
	3100-3111	J12	A
	3114-3133	J12	A
	3136-3199	J12	A
	3200-3215	J12	A
	3218-3227	J12	A, B
	3230-3299	J12	B
	3300-3399	J12	B
Curtis Xing	1100-1127	D11	A
	1128-1213	D11	A
	1214-1227	D11	A
	1228-1299	D11	A, C
Custer Creek Dr	4100-4299	D09	C
Cypress Path	9900-10099	O12	C
		P12	A
	10100-10199	O12	C
Cypress Point Dr	2700-2799	F10	B, D
	2800-2915	F10	D
	2916-3199	F10	D
		G10	B
	3200-3231	G10	B
		G11	A
	3232-3299	G11	A, C
Cypress Spring Dr	4800-4999	H08	D
	5000-5099	H08	D
		H09	C
	5100-5113	H09	C
	5114-5219	H09	C
	5220-5299	H08	D
		H09	C
D			
Daffodil Rd	1400-1599	C11	C, D
Daggerwing Way	6000-6099	J10	D
Dakota Ct	8900-8929	N11	C
Dalewood Dr	500-543	D12	A
	600-727	D12	A
Dali Ln	2200-2213	O11	A
	2210-2213	O11	A
	2216-2237	O11	A
	2238-2299	O11	A
Dalton Trl	2300-2399	O11	C
		P11	A
	2400-2499	O11	C
Dancing Creek Ln	3300-3399	N10	B
Daniels Ln	7600-7699	O14	D
Darby Ln	1600-1799	L14	A
	1800-1999	L13	B
		L14	A
	2000-2009	L13	B
	2010-2135	L13	A, B
	2136-2199	L13	A
Dark Kite Trl	5900-5999	J10	D
		K10	B
	6000-6099	J10	D
Darnell Ct	3600-3699	I12	C
Dawn Star Dr	2600-2731	E11	D

Street Name	Address Range	Page	Grid
Dawn Star Dr.	2600-2731	F11	B
Declaration Dr.	2000-2015	E10	C
	2016-2099	E10	C
Deer Br.	10300-10499	O12	B
Deer Ldg.	3000-3017	O12	B
	3018-3039	N12	D
		O12	B
	3040-3099	N12	D
Deer Lodge Ct.	10300-10399	N12	D
		O12	B
Deer Meadow Dr.	2300-2399	E10	D
		E11	C
Deer Vly.	1000-1019	O12	C
		P12	A
	1020-1049	O12	C
	1050-1099	O12	C
	2000-2099	P12	A
Deer Xing.	3000-3099	N12	C, D
Deerhill Walk.	2600-2699	O11	A
Deerpark Dr.	10100-10133	P12	A
	10134-10155	P12	A
	10200-10299	P12	A, B
	10300-10399	P12	B
Deerwood Ln.	3300-3399	G11	C
	3400-3499	G11	C
	3500-3519	G11	C
Del Monte Ct.	2900-2919	G10	A
Delacorte Ln.	9200-9219	O11	B
Delclair Cir.	2800-2899	F10	D
Dell Cir.	10300-10399	M12	B
Dell Ct.	10300-10399	M12	D
Dell Ln.	3900-3911	M12	D
	3912-3999	M12	B, D
	4000-4099	M12	B
Dell Park.	3900-3999	M12	D
Della Creek Way.	4400-4499	H09	A
Demeter Dr.	2-99	H12	D
Denard Ln.	500-599	C11	A
	600-607	C11	A, C
	608-699	C11	C
Denoa Ln.	2-23	L10	A
Derby Ln.	500-611	D12	C
	612-699	D12	C
	700-915	D12	C
	1000-1099	D12	C
Desert Ivy Ct.	4800-4899	K09	D
Desert Rose Pl.	800-817	I10	D
		J10	B
	818-905	J10	B
	906-999	J10	B
Dewalt Ct.	3900-3999	M11	C
Dewalt Way.	3800-3899	M11	C
Dexter Bluff Ct.	6400-6499	K09	A, B
Diamond Creek Dr.	3518-3527	I12	A
	3602-3651	I12	A
Diamond Crest Dr.	2200-2299	E12	B
Diamond Leaf Ct.	6900-6999	J09	D
Diamond Springs Dr.	4400-4411	L11	D
Diamond Springs Dr.	4412-4599	L11	B, D
	4600-5009	K11	D
		L11	B
	5010-5114	K11	D
	5112-5299	K11	D
Dianna Lee Dr.	2310-3511	H12	C
		I12	A
	2400-3511	I12	A
Discovery Ln.	6600-6615	J10	C
		K10	A
	6616-6699	J09	D
		J10	C
	6700-6799	J09	D
	6800-6899	J09	D
		J10	C
	6900-7099	J10	C
	7100-7299	J10	C
	7300-7399	J10	C
	7400-7499	J10	C
	7500-7599	J10	C
Dock Ct.	4000-4099	E09	C
Dockside Ct.	4300-4319	F09	A
Dockview Ln.	3800-3815	E09	B
	3816-3899	E09	B
Doe Run Rd.	3000-3027	F11	B
Dogwood Dr.	2000-2017	E11	A
	2018-2039	E11	A
Doliver Cir.	1900-1999	F11	A
Doris Ct.	1900-2099	C10	D
Double Lake Dr.	2600-2799	G08	B
	2800-2999	G08	B
	3000-3299	G08	B, D
	3300-3499	G08	D
	3500-3529	G08	D
		H08	B
	3530-3699	H08	B
		H09	A
Double Ridge Xing.	500-799	P13	D
Double Trail Ct.	3900-3999	F09	D
Douglas Ln.	100-199	C10	B
	200-299	C10	B
	300-399	C10	B
		C11	A
Dover Bluff Ln.	3800-3809	I09	D
	3810-3829	I09	D
Doverglen Dr.	2300-2339	E12	A
	2400-2539	E12	A, B
Doves Yard.	8600-8799	N11	A
Doyle Ct.	3700-3799	M11	C
Drayton Hall.	6200-6299	J10	C
	6300-6399	J10	C
	6400-6499	J10	C
Dream Ct.	500-699	B11	C
		C11	A
	700-799	C11	A, B
Driftwood Bend Ct.	4201-4298	K13	A
Driftwood Bend Dr.	2600-2609	K13	D

Street Name	Address Range	Page	Grid
Driftwood Bend Dr.	2610-2799	K13	A, B, D
	2800-2897	K13	A
	2898-2947	K13	A
	2948-2999	K13	A
Dry Creek Dr.	2400-2499	I12	B
	2500-2599	I12	B
	2600-2699	I12	B
	2700-2799	I12	B
	2800-2899	I12	B, D
DUKE HEIGHTS LN.	0-0	O13	A
	2506-2543	O13	A
Duke Trail Ln.	6100-6169	J09	C
		K09	A
	6170-6299	K09	A
Dulles Ave.	0-2799	F08	B
	0-2999	F08	D
Duncaster Ct.	3400-3499	G09	B
Duncaster Dr.	3500-3649	G09	B, D
	3650-3699	G09	B
Durango Bnd.	4400-4599	L11	B
		L12	A, C
Dusty Meadow Ln.	4200-4299	I09	A, C
	4300-4499	I09	A
Dusty Rdg.	1600-1617	H11	B, D
	1618-1699	H11	B
Dusty Ridge Ct.	4100-4109	H11	B
Dusty Rose Cir.	7000-7099	H08	D
		I08	B
E			
E Antone Cir.	15300-15311	A12	A
	15314-15339	A11	B
		A12	A
E April Rain Ct.	1300-1315	F11	D
E Auden Cir.	3900-3999	M13	C
E Barbara Cir.	15300-15351	A11	B
		A12	A
E Birchdale Dr.	2700-2899	F11	C
E Creek Club Dr.	3500-3599	G10	C
	3600-3615	G10	C
	3616-3699	G10	C
		H10	A
	3700-3717	H10	A
	3718-3799	H10	A
	3800-3815	H10	A
	3816-3899	H10	A
	3900-3915	H10	A
	3916-3999	H10	A, C
E Crosby Ln.	10100-10299	N12	B
	10300-10399	N12	B
	10400-10499	N12	B
E Fondren Cir.	15300-15347	A11	B
		A12	A
E Hampton Cir.	14900-15099	A12	C, D
	15100-15209	A12	C
	15210-15399	A11	D
		A12	C
E Hutchinson Cir.	15200-15399	A11	D
E Hutchinson Cir.	15200-15399	A12	C
E Pebble Beach Dr.	2500-2699	F10	A, C
	2700-2899	F10	C
E Ritter Cir.	15300-15347	A11	B
		A12	A
E Valley Dr.	3700-4099	H10	B
E Westwood Cir.	15300-15343	A11	B
		A12	A
E Willowwind Cir.	15300-15343	A11	B
		A12	A
Eagle Ct.	3000-3023	F11	B
Eaglerock Cir.	2800-2899	F11	C
East Rd.	2300-2319	F11	A
	2320-2499	F11	A
East Vicksburg Estates Dr.	3600-3699	J12	A
	3700-3799	J12	A
Eastfield Cir.	2000-2099	G11	A
Eastfield Dr.	1700-1799	G11	B
	1800-1999	G11	A, B
Eastmont Ln.	1900-1999	D11	A
Eastshore St.	4000-4199	E09	C
Echo Creek Dr.	900-1199	C11	B, D
Echo Lakes Cir.	4000-4009	H09	B
Echo Lakes Ln.	6200-6219	H09	B
	6220-6319	H09	B
	6320-6399	H09	B
Eden Bay Ct.	4300-4399	H12	C
Eden Cove Ct.	7000-7011	I08	B
Edenderry Ct.	4500-4599	D08	D
Edenderry Ln.	1300-1319	D09	C
	1320-1331	D09	C
	1332-1345	D08	D
		D09	C
	1346-1399	D08	D
		E08	B
Edgedale Dr.	2300-2327	E12	A
	2400-2547	E12	A, C, D
Edgemont Pl.	0-0	P12	B
Edgewood Dr.	2300-2399	E08	D
	2400-2419	E08	D
		F08	B
	2420-2499	F08	B
	2500-2599	F08	B
Edinburgh Ln.	4600-4799	E08	B
Edison Brook Ln.	2600-2699	I12	A
Edmonson Ct.	3400-3415	N12	A
El Dorado Blvd.	3000-3041	F10	C
		G10	A
	3042-3099	G10	A
	3100-3199	G10	A
	3200-3215	G10	A
	3216-3299	G10	A
	3300-3399	G10	A
	3400-3419	G09	B
		G10	A
	3420-3499	F09	D
		G09	B

Missouri City Street Index

Street Name	Address Range	Page	Grid
El Dorado Blvd	3500-3505	F09	D
	3506-3599	F09	D
	3600-3615	F09	D
	3616-3699	F09	D
ELDERFLOWER DR	0-0	O13	A
Elk Mountain Ct	9200-9219	N11	D
		O11	B
Elkwood Dr	1400-1499	C11	D
		D11	B
Ellison Rd	2700-2899	L12	D
	2900-2999	L12	D
Elm Glen Dr	3900-3999	H10	B
Elm Shadow Dr	1800-1811	D11	C
Elmridge Dr	19900-19999	J12	A, C
Elms Ct	3600-3619	G09	D
Ember Branch Dr	2-11	K10	D
	14-199	K10	D
Emerald Cane Dr	8800-8899	P11	A, B
	8900-8999	O11	D
		P11	B
	9000-9099	O11	D
Emerald Lake Dr	3800-3999	K11	D
		L11	B
Emerald Trace Ct	5200-5299	H08	D
Emmit Creek Ln	5700-5899	J09	C
	5900-5999	J09	C
	6000-6099	J09	C
Emory Park	0-0	P12	B
Emperors Pass	7900-7993	K10	B
	7994-8099	K10	B
	8100-8199	K10	B
Enchanted Rock Ln	7300-7399	K10	A
Enchanted Spring Ct	4400-4499	J09	C
Enclave Ct	1700-1711	E09	C
Enclave Manor Dr	30-67	I08	B
Enclave Pass	2500-2509	O11	D
	2510-2599	O11	D
	2600-2699	O11	D
English Rose Trl	11200-11299	M13	A, C
	11300-11313	M13	C, D
	11314-11399	M13	B, D
	11400-11499	M13	B
	11500-11599	M13	B
Erin Ct	3500-3599	N11	B
Eros Ln	2700-2899	I12	B, D
Evans Rd	2000-2099	F11	A
	2100-2165	F11	A
	2166-2199	F11	A
Evening Shade Ct	2700-2743	E11	D
		F11	B
	2800-2827	F11	B
Everhart Terrace Cir	4400-4499	K13	C
Everhart Terrace Dr	2600-2609	K13	D
	2610-2629	K13	C, D
	2630-2715	K13	C
	2716-2799	K13	C
	2800-2899	K13	C
Everly Ct	3100-3199	I12	B

Street Name	Address Range	Page	Grid
F			
Facet Creek Dr	2600-2699	K13	C
	2700-2799	K13	C
Fairgreen Dr	2200-2299	F11	A
	2300-2419	F10	D
		F11	C
	2420-2499	F10	D
Fairway Pines Dr	14400-14499	C12	C
	14500-14899	C12	C
		D12	A
	14900-14999	C12	C
Fairwind Ln	5700-5799	J09	B
Fairwood Creek Ln	6400-6509	K09	B
	6510-6599	K09	B
	6600-6615	K09	B
	6616-6699	K09	B
	6700-6720	K09	B
Fall Creek Ln	6900-6999	K09	D
		K10	C
	7000-7015	K10	C
	7016-7199	K10	C
Fall Meadow Dr	1800-1999	F11	D
		G11	A, B
	2000-2199	G11	A
	2200-2299	G11	A
	2300-2399	G11	A
	2400-2599	F10	D
		G10	B
		G11	A
Fallbrook Dr	3500-3599	I12	A
	3600-3699	I12	A
Fallen Leaf	7600-7799	K10	B
Falling Briar Ln	5900-6013	J09	C
	6014-6099	J09	C
	6100-6199	J09	C
		K09	A
	6200-6399	K09	A
Falls Brook Ct	3900-3999	I09	D
Falls Cir	4900-5099	H08	D
Farley Ct	3700-3799	M11	C
Farmersville Frk	10400-10515	M12	D
		N12	B
		N13	A
	10516-10599	N13	A
	10600-10699	M13	C
		N13	A
Farrell Ln	100-299	E10	B
Fawn Ct	2902-2911	F11	B
Fawnwood Dr	500-535	D12	A
	600-715	D12	A
Feather Ridge Dr	1900-1915	D11	C
		E11	A
	1916-1939	E11	A
	2000-2019	E11	A
	2020-2067	E11	A
Federal Ln	3900-3911	M13	C
	3912-3999	M13	C
Feldman Fls	10300-10399	M12	D

Street Name	Address Range	Page	Grid
Fern Meadow Dr.	400-499	I10	D
Ficus Ct.	9600-9619	N12	C
Fiddlers Green Dr.	6300-6309	J09	D
	6312-6399	J09	D
Field Briar Ln.	5100-5299	I09	D
	5300-5399	I09	D
Fielder Cir.	3900-3999	M11	C
Fieldlark Ln.	1600-1619	E11	D
Fieldstone Dr.	1300-1439	E11	D
Fishermans Cv.	4400-4499	H10	D
Five Oaks Ct.	10400-10419	N12	D
Five Oaks Dr.	2700-2735	N12	D
	2736-2799	N12	D
	2800-2999	N12	D
	3000-3199	N12	B, D
	3200-3299	N12	B
	3300-3319	N12	B
Five Oaks Ln.	10200-10211	N12	B
	10212-10229	N12	B
	10230-10299	N12	B
	10300-10317	N12	B
	10318-10399	N12	B
Five Oaks Xing.	10300-10315	N12	D
	10316-10399	N12	D
Flagler St.	11700-11735	A11	D
Flagstone Pass Ct.	5700-5899	J09	A, C
Flamingo Bay Dr.	2-35	H10	D
	36-65	H10	D
		H11	C
	66-139	H11	C
	140-179	H11	C
	180-299	H11	C
Flamingo Estates Dr.	1-98	H11	C
		I11	A
Flamingo Island Ct.	2-99	H10	D
		H11	A, C
Flamingo Island Dr.	2-99	I11	A
	100-145	H11	C
	146-169	H11	C
	170-215	H11	C
	216-239	H11	C
	240-299	H11	C
		I11	A
Flamingo Landing Dr.	2-99	H11	C
Flat Rock Run.	3700-3799	M13	D
Flicker St.	1600-1619	E11	D
Flora Rock Ln.	4200-4299	I09	C
Florence Way Dr.	2-13	L10	A
	14-25	L10	A
FM 521 Rd.	7400-7537	P14	B, D
		Q14	B
	7538-8299	O14	D
		P14	B
	8300-8399	Q14	B
	8400-8699	Q14	B
	8700-8999	Q14	B, D
FM 1092 Rd.	950-999	D09	B, D
	1000-1149	D09	D
FM 1092 Rd.	1150-1299	D09	D
	1300-1319	D09	D
	1320-1399	D09	D
	1400-1499	D09	D
		E09	B
	1500-1799	E09	B
	1800-1903	E09	B, D
	1904-1999	E09	D
	2000-2027	E09	D
	2028-2199	E09	D
		F09	B
	2200-2225	F09	B
	2226-2231	F09	B
	2232-2245	F09	B
	2246-2299	F09	B
	2300-2499	F09	B, D
	2500-2699	F09	D
	2700-2999	F09	D
		G09	B
	3000-3099	G09	B
	3100-3199	G09	B
	3200-3339	G09	B
	3340-3499	G09	B, D
	3500-3699	G09	D
	3700-3899	G09	D
		H09	B
FM 2234 Rd.	4122-0	G12	B
FM 2759 Rd.	14620-14999	N09	A
Foggy Heights Ln.	2-27	L10	B, C, D
	30-39	L10	B
Foggy Riv.	9900-9999	O12	C
	10000-10023	O12	C
	10024-10099	O12	C
Fondren Grove Cir.	12700-12715	A11	C
Fondren Grove Dr.	16100-16131	A11	C
	16132-16139	A11	C
	16140-16199	A11	C
	16200-16249	A11	C
	16250-16299	A11	C
	16300-16319	A11	C
	16320-16399	A11	C
	16400-16407	A11	C
	16410-16419	A10	D
		A11	C
	16500-16519	A10	D
	16522-16531	A10	D
Fonmeadow Blvd.	14800-14899	A12	A, B
	14900-14919	A12	A
	14920-14949	A12	A
	14950-14979	A12	A
	14980-14999	A12	A
Forest Creek Dr.	4400-4499	E08	D
	4500-4599	E08	D
Forest Hollow Dr.	1300-1499	D09	C
		E09	A
Forest Home Dr.	4500-4799	E08	D
		E09	C

Missouri City Street Index

Street Name	Address Range	Page	Grid
Forest Isle Ln.....	2-9	L10	D
Forest Leaf Cir.....	4100-4199	E09	A
Forest Ridge Dr.....	2500-2519	F10	B
	2520-2609	F10	B
	2610-2699	F10	B
Forest Trl.....	4700-4799	L11	A
Forest Walk.....	2-15	L10	D
	16-99	L10	D
Fort Arbor Ln.....	2-39	L10	A
	40-99	L10	A
Fort Bend Pkwy.....	0-17099	G12	B
	0-18991	G12	B, D
		H12	B, D
	0-19009	H12	D
		I12	B
	0-20099	I12	B, D
		I13	C
		J13	A
	0-20399	J12	D
		J13	A, C
		K12	B
	0-20499	K12	B
	0-20599	K12	B
	0-20699	K12	B
	0-20799	K12	B
	0-20899	K12	A, B
	0-20999	K12	A
	0-21099	K12	A
	0-21199	K12	A
	0-21299	K12	A
	0-21399	K11	B
		K12	A
	0-21499	K11	B
	0-21599	K11	B
	0-21699	K11	B
	0-21799	K11	B
	0-21899	K11	A, B
	0-21999	K11	A
	0-22099	K11	A
	17352-0	G12	B, D
		H12	B, D
	18992-0	H12	D
		I12	B
	19010-0	I12	B, D
		I13	C
		J13	A
	20100-0	J12	D
		J13	A, C
		K12	B
	20400-0	K12	B
	20500-0	K12	B
	20600-0	K12	B
	20700-0	K12	B
	20800-0	K12	A, B
	20900-0	K12	A
	21000-0	K12	A
	21100-0	K12	A
	21200-0	K12	A
Fort Bend Pkwy.....	21300-0	K11	B
		K12	A
	21400-0	K11	B
	21500-0	K11	B
	21600-0	K11	B
	21700-0	K11	B
	21800-0	K11	A, B
	21900-0	K11	A
	22000-0	K11	A
Fort Graham Ct.....	2-11	L10	A
Fort Ridge Way.....	2-11	L10	A
	18-99	L10	A
Fort View Way.....	2-99	L10	A
Founders Ct.....	3000-3019	E10	C
Fountain Hills Dr.....	3200-3231	I12	D
	3232-3299	I12	D
	3300-3399	I12	D
Fountainbrook Ln.....	5100-5115	H08	D
	5116-5199	H08	D
	5200-5249	H08	D
Four Winds Dr.....	2800-2809	H10	D
	2810-2905	H10	C, D
	2906-2999	H10	C
	3000-3029	H10	C
Fowler Ct.....	3400-3415	N11	B
Fox Bend Ln.....	0-9421	O11	D
	9200-9299	O11	D
	9300-9399	O11	D
	9400-9405	O11	D
	9406-0	O11	D
	9424-9499	O11	D
Foxborough Ln.....	600-617	D12	C
	618-699	D12	C
	700-819	D12	C
	900-1011	D12	C
Foxfire Cir.....	0-2899	F10	D
	2800-0	F10	D
Foxglove Dr.....	500-627	D12	C
	700-707	D12	C
	710-915	D12	C
Foxhill Dr.....	1900-2023	E11	A
Foxwood Ct.....	1700-1731	D12	A, C
Foyer Cir.....	7300-7319	I10	A
Francis Ln.....	12700-12711	A10	D
	12718-12723	A10	D
Franciscan Ct.....	7200-7299	K10	C
Freedom Ct.....	2000-2099	E09	D
Freedom Tree Ct.....	1800-1899	H11	D
Freedom Tree Dr.....	4100-4113	H11	B
	4114-4209	H11	B
	4210-4221	H11	B, D
	4222-4299	H11	D
	4300-4399	H11	D
French Quarter Ln.....	8400-8499	N11	A
Freshmeadow Dr.....	1800-1823	D11	C
	1830-1851	D11	C
	1852-1899	D11	C
Frost Lake Ct.....	4100-4199	F09	A

Street Name	Address Range	Page	Grid
Gable Wing Ln	6600-6619	H08	B, D
	6620-6699	H08	D
	6700-6799	H08	D
GALAHAD CT	5000-5099	K11	C
	5100-5199	K11	C
	5200-5299	K11	C
Gallaher Ct	3900-3999	M11	D
Garden Crossing Ln	3800-3899	M12	D
	10200-10207	M12	D
	10208-10299	M12	D
Garden Gln	10200-10299	M12	D
Garden Way	3600-3799	M12	D
	3800-3819	M12	D
	3820-3899	M12	D
Garner Lake Ln	6100-6109	J09	D
		K09	B
	6110-6199	J09	D
Gaspee Point	2400-2499	E11	A, C
Gauguin Ln	9100-9111	O11	A
	9112-9309	O11	A
	9312-9323	O11	A
Gazebo Ln	3900-3999	M12	B, D
	4000-4015	M12	B
	4016-4031	M12	B
Geddes Grv	9100-9119	O11	A
	9120-9199	O11	A
Genova Way Ln	34-0	L10	A
	50-83	L10	A
	86-0	L10	A
Gentle Bend Dr	1100-1115	D12	C
	1116-1199	D11	D
		D12	C
	1200-1213	D11	D
	1214-1231	D11	D
		E11	B
	1300-1383	E11	B
	1386-1455	E11	B, D
Gentle Riv	10102-10111	O12	C
Gentlewood Ln	5900-5999	J09	D
George Washington Ln	3500-3699	D09	D
Gilmar Dr	3000-3099	F10	A
Ginger Gln	10500-10599	N12	B
		N13	A
GINGER MIST CT	0-0	O13	A
Gingerwood Crest Ct	4600-4699	J08	D
		J09	C
Gironde Dr	7900-7919	A12	A
Glade Park Dr	2-35	K10	C, D
	36-99	K10	D
Glasgow Dr	4600-4799	E08	B
Glass Isle	4400-4499	K11	C
		L11	A
Glen Cove Cir	3800-3919	G11	C
Glen Echo Ln	2700-2799	G10	D
Glen Park Dr	300-327	C10	D
	328-409	C10	D
	410-429	C10	D
	430-499	C10	D

Street Name	Address Range	Page	Grid
Glen Park Dr	1900-2099	C10	B, D
Glenford Dr	700-715	E12	A
	716-799	E12	A
	800-823	E12	A
	824-899	E12	A
	900-917	E12	A
	918-999	E12	A
	1000-1011	E12	A
Glengreen Dr	1600-1715	D11	B, D
Glenn Lakes Ln	1700-1799	H11	B
	1800-1853	H11	B
	1854-1899	H11	A, B
	1900-1999	H11	A
	2000-2399	H11	A
	2400-2699	H10	B
		H11	A
	2700-2717	H10	B
	2718-2799	H10	B
	2800-2815	H10	B
	2816-2975	H10	A, B
	2976-2999	H10	A
	3000-3199	H10	A
	3200-3299	H10	A
	3300-3599	H09	B
		H10	A
	3600-3699	H09	B
	3700-3899	H09	B
	3900-4099	H09	B
Glenwild Dr	1800-1837	D11	C
Golden Hbr	8000-8031	K10	B
	8032-8199	K10	B
	8200-8499	K10	B
		K11	A
Golden Hills Ln	3000-3099	G10	A
Golden Mist Dr	8900-8999	O11	C, D
	9000-9099	O11	D
Golden Shores Dr	3700-3799	J12	A
	3800-3899	J12	A
	3900-3999	I12	C
		J12	A
Golden Tee Ct	3300-3339	G10	A
Golden Tee Ln	3500-3619	G10	C
Goldenrod Ln	4300-4325	F09	C
	4326-4409	F09	C
	4410-4499	F09	C
Goldleaf Ct	6900-6999	J09	D
Golf Ct	800-811	C11	C
Good Day Dr	1600-1607	E09	B
	1608-1623	E09	B
	1624-1709	E09	B
	1710-1799	E09	B
Goodman Ridge Dr	2800-2899	I12	D
GOSLING PASS	0-0	O13	A
	2-99	O13	A
GRANBERRY POINT	0-0	O13	A
Granberry Pt	2506-2555	O13	A
Grand Falls Dr	1300-1309	D09	C

Missouri City Street Index

Street Name	Address Range	Page	Grid
Grand Falls Dr.	1310-1335	D09	C
		E09	A
	1336-1399	E09	A
	1400-1415	E09	A
	1416-1449	E09	A
Grand Mesa Pass	2800-2901	N11	C
	2904-0	N11	C
	2922-0	N11	C
	3010-3023	N11	C
Grand Oak Ct.	3800-3899	F09	D
Grand Park Dr.	1100-1127	E11	B
	1200-1223	E11	B
	1224-1259	E11	B
	1260-1299	E11	B
	1300-1399	D11	D
		E11	B
	1400-1599	D11	D
	1600-1611	D11	D
	1612-1625	D11	D
	1626-1647	D11	C, D
	1700-1717	D11	C
	1718-1735	D11	C
	1734-1755	D11	C
	1800-1899	D11	C
	1900-1919	D11	C
		E11	A
	1920-1935	E11	A
	1936-1943	E11	A
	2000-2009	E11	A
	2010-2055	E11	A
Grand Place Dr.	2100-2199	O11	D
		P11	B
Grand Plantation Ct.	2600-2699	F09	C, D
Grand Plantation Ln.	3800-3909	F09	C, D
	3910-4113	F09	C
	4114-4199	F09	C
	4200-4219	F09	C
GRANGER POINT	0-0	O13	C
Granite Falls Ln.	5600-5699	J09	B
Granite Lake Ct.	4900-4999	G08	D
Granite Lake Dr.	3000-3111	G08	B, D
	3112-3205	G08	D
	3206-3299	G08	D
Gray Hawk Dr.	1800-1899	F11	C, D
Gray Slate Dr.	1900-1939	E11	C
Gray Thrush	3100-3199	N10	B
Grayson Ct.	4000-4099	M12	A
Grayson Ln.	9700-9707	M12	A
	9708-9799	M12	A
Great Horse Ln.	5800-5899	K10	B
Great Oaks Dr.	2400-2499	F08	B
Green Cottage Ln.	4600-4649	D08	D
		D09	C
Green Creek Dr.	2800-2899	F11	B
Green Hollow Ct.	2700-2763	F11	B
	2800-2835	F11	B
Green Mansions Ct.	1400-1419	F11	B
Green Meadow Ct.	2700-2731	E11	D

Street Name	Address Range	Page	Grid
Green Meadow Ct.	2700-2731	F11	B
	2800-2823	F11	B
Green Moss Ct.	1400-1411	F11	B
Green Spring Ct.	1000-1011	D08	B, D
Green St.	100-199	C10	B, D
Green Star Ct.	1900-1911	D11	C
		E11	A
Green Star Dr.	1800-1821	D11	C
	1822-1843	D11	C
		E11	A
Green Tree Ct.	3000-3019	G10	A
Greenbriar St.	4000-4099	H11	A
Greencourt Dr.	2000-2059	E11	A, C
Greencrest Dr.	2000-2063	E11	A
Greendale Dr.	1400-1439	F11	B
	1440-1469	F11	B
	1470-1499	F11	B
	1500-1511	F11	B
	1512-1519	F11	B
	1522-1527	F11	B
	1530-1541	F11	B
Greenridge Dr.	3100-3199	F10	A
	3200-3299	F10	A
	3300-3339	F10	A
Greenwest Dr.	1800-1917	E11	C
	1918-1999	E11	C
	2000-2039	E11	C
Gregory Blvd.	14800-14849	A12	C, D
	14850-14899	A12	C
	14900-14949	A12	C
	14950-14999	A12	C
	15000-15049	A12	C
	15050-15099	A12	C
	15100-15149	A12	C
	15150-15199	A12	C
	15200-15275	A12	C
	15276-15299	A12	C
	15300-15335	A12	C
	15336-15369	A12	C
	15370-15399	A11	D
		A12	C
Gregway Ln.	2700-2739	F08	B, D
Grey Hawk Way	3200-3299	N10	B
Griffin Ln.	3700-3899	M12	C
Grove Court Dr.	1800-1831	E11	A
	1900-1939	E11	A, C
Grove Park Dr.	12600-12631	A11	C
	12632-12699	A11	C
H			
Habersham Ct.	4500-4511	H09	C
Hackberry St.	800-809	C11	C
HAGERSON RD	100-1191	J09	A, B, C, D
	700-799	J09	C
	800-2099	J08	D
		K08	A, B
Halls Retreat Ct.	8500-8699	Q13	A, B
Halstead St.	1800-1819	D11	D

Street Name	Address Range	Page	Grid
Halstead St	1822-1859	D11	D
Hamlet Ln	6900-6925	J09	D
		J10	C
Hammerwood Dr	1900-2023	D12	C
	2100-2115	D12	C
	2122-2135	D12	C
		E12	A
	2200-2235	E12	A
	2300-2319	E12	A
	2400-2423	E12	A
	2426-2435	E12	A
	2500-2511	E12	A, C
Hampshire Ln	2500-2599	F10	A, C
	2600-2699	F10	C
Hampton Dr	2800-2999	G10	C, D
	3000-3029	G10	C
	3030-3049	G10	C
	3050-3099	G10	C
	3100-3285	G10	C
	3286-3299	G10	C
	3300-3311	G10	C
	3312-3399	G10	C
	3400-3499	G09	D
		G10	C
	3500-3509	G09	D
	3510-3515	G09	D
	3516-3599	G09	D
	3600-3699	G09	D
Happy Hlw	2-99	M11	A, B
Haralson Rd	13300-13399	A11	D
Harbor Light Dr	10000-10099	P12	A
	10100-10133	P12	A
	10134-10199	P12	A
Harbor Mist	6300-6399	H09	A
	6400-6509	H09	A, C
	6510-6529	H09	C
Harbor Point Dr	4000-4199	E09	C, D
Harbour Cir	4100-4199	E09	A
Harbour Cove Cir	4100-4199	H09	C, D
Harbour Gateway Ln	6200-6309	H09	B
	6310-6399	H09	B
Harbour Pl	4300-4319	H10	D
Harbourside Ln	6400-6419	H09	A, C
	6420-6515	H09	C
	6516-6599	H09	C
	6600-6605	H09	C
	6606-6625	H09	C
	6626-6699	H09	C
Harbourview Ct	4200-4229	F09	A
Harden Mills Ln	4300-4399	H12	C
Harper Haven	5300-5399	K11	C
Harpers Creek Ct	2500-2599	L13	B
	2600-2699	L13	B
Harpeth Oak Ln	4300-4317	K09	A
	4318-4399	K09	A
Harrison Ln	9700-9799	M12	A, C
Harriswood Dr	8700-8799	P11	A
Hart Cir	3900-3999	M11	C

Street Name	Address Range	Page	Grid
Hartford Landing Ln	4300-4399	J09	A
Harvest Moon Dr	2500-2699	E11	D
Harvester Ln	4400-4499	I10	B
Harwich Ln	7000-7099	K10	A
	7100-7199	K10	A
Havelock Ln	5500-5599	K10	D
Havershire Dr	3400-3469	G09	B, D
Haviland Ln	9700-9799	M12	C
Hawk Crk	6000-6099	J10	C
		K10	A
Hawk Rdg	7500-7599	K10	A
Hawkes Rd	2300-2319	F11	A
	2320-2499	F11	A
Hawkins Cir	3600-3699	M12	C
Hawkins Ct	3700-3799	M12	C
Hawkins Ln	9700-9723	M12	C
	9724-9899	M12	C
	9900-9999	M12	C
	10000-10011	M12	C
	10012-10099	M12	C, D
Hawks Nest Ln	8700-8799	N11	A
Hawks Rd	1900-1999	F11	A
	2000-2099	F11	A
	2100-2199	F11	A, C
	2200-2299	F11	C
	2300-2399	F11	C
	2400-2499	F11	C
	2500-2529	F11	C
Hawthorn Pl	500-699	I10	D
	700-799	I10	D
Hearthglen Ln	6800-6899	H08	D
Heath River Ln	5100-5199	I09	B, D
	5200-5215	I09	D
	5216-5299	I09	D
	5300-5315	I09	D
	5316-5341	I09	D
	5344-5399	I09	D
Heathcliff Dr	800-903	D12	C
	906-919	D12	C
Heatherwood Dr	2100-2249	D12	C
		E12	A
Heights Creek Dr	2-19	L10	B
	20-33	L10	B
	34-53	L10	B
Heights Knoll Ct	2-9	L10	B
Heights Ln	2-11	L10	A, B
Heirloom Rose Ln	3800-3899	M13	C
Helena Bnd	8900-8999	N11	C
Hera Dr	3500-3599	I12	A
	3600-3699	I12	A
Herb Appel Cir	3200-3299	N11	B
Heritage Colony Dr	3600-3609	H09	A
	3610-3629	H09	A
	3630-3799	H09	A, C
	3800-3819	H08	D
		H09	C
	3820-3925	H08	D
	3926-3949	H08	D

Missouri City Street Index

Street Name	Address Range	Page	Grid
Heritage Court	2400-2499	E10	D
Heritage Park Dr.	2000-2099	P11	B
	2100-2199	P11	A, B
	2200-2299	P11	A
	2300-2399	O11	C
		P11	A
	2400-2499	O11	C
Heritage Trail Ct.	10500-10599	N12	B
		N13	A
Hernshead Ln.	9200-9231	O11	A
Herrin Landing Blvd.	4200-4499	K09	A
	4300-4349	K09	A
	4350-4399	J09	C
		K09	A
Hewes Point Ln.	6000-6099	K09	B
Hickory Branch Ln.	0-4523	K09	D
	0-4525	K09	D
	0-4601	K09	D
	4610-4699	K09	D
	4700-4799	K09	D
	4800-4819	K09	D
	4820-4913	K09	D
	4914-4999	K09	D
Hickory Glen Dr.	1900-1913	D11	C
	1914-1925	D11	C
	2000-2055	D11	C
		E10	B
		E11	A
Hidden Bough Ln.	5500-5599	J09	B
Hidden Cove Ct.	2-9	H10	D
Hidden Cove St.	2-29	H10	D
	30-99	H10	D
		H11	C
Hidden Fort Ln.	4000-4037	G09	A, B
	4038-4099	G09	A
	4100-4199	G09	A
Hidden Heights Ln.	2-5	L10	A, B, C
	10-17	L10	B
Hidden Hollow Ct.	8500-8699	Q14	A
Hidden Hollow Way.	3000-3099	N12	D
Hideaway Pass Ln.	5800-5815	J09	A
High Bank Dr.	2-19	K10	D
	20-29	K10	D
		L10	B
	30-53	L10	B
	56-99	L10	B
High Pine Dr.	3300-3499	G10	A
HIGH RED MESA	0-0	O12	D
		O13	A, C
High Sienna Ct.	7800-7899	P13	A
High Willow Ln.	2-99	L10	B
Highcrest Dr.	1900-2051	D11	C
		E11	A
Highland Lakes Dr.	2800-2825	H10	B
	2826-2899	H10	B
	2900-2999	H10	A, B
Hill Family Ln.	3600-3699	M12	D

Street Name	Address Range	Page	Grid
Hill Family Ln.	3700-3799	M12	D
Hilton Head Ct.	3300-3319	G11	B
Hilton Head Dr.	1500-1551	G11	B
	1552-1599	G11	B
	1600-1615	G11	B
	1616-1699	G11	B
	1700-1711	G11	B
	1712-1799	F11	D
		G11	B
	1800-1999	F11	C, D
	2000-2199	F11	C
	2200-2299	F11	C
	2300-2413	F10	D
		F11	C
	2414-2499	F10	D
	2500-2515	F10	D
	2516-2599	F10	D
Hoatzin Ct.	4300-4313	G09	A
	4314-4349	G09	A
Hollow Cir.	3100-3119	G11	A
Hollowood Ln.	1200-1223	D11	D
	1300-1415	D11	D
Holly Ct.	3100-3199	H10	A
Holly Ridge Dr.	1800-1825	D12	C
	1839-1847	D12	C
Honey Brook Ct.	5600-5699	J09	A
Honeysuckle Dr.	1900-2023	E11	A
Honors Ct.	3800-3899	M12	D
Hope Farm Rd.	2-45	M11	B
	46-99	L11	C, D
		M11	A, B
Hope Ranch Ln.	5300-5319	I09	C
Horizon View Cir.	4300-4417	I09	C
	4418-4439	I08	B
		I09	A, C
Horizons Edge Ln.	5600-5699	J10	A
Horse Chestnut St.	100-129	Q14	B
Horseshoe Fls.	5600-5799	K10	B
		K11	A
	5800-5899	K10	B
House Lake Dr.	9000-9099	P13	B
	9100-9299	P13	A, B
Hubers Ct.	12800-12899	A11	C
Huckleberry Dr.	2900-2915	F09	C
	2916-3005	F09	C
	3006-3099	F09	C
Hummingbird Ln.	9200-9215	O11	B
	9216-9299	O11	B
Huntbrook Dr.	1000-1199	D11	B
		D12	A
	1200-1299	D11	B
Hunters Ct.	1800-1815	D12	C
	1816-1899	D12	C
Hunters Gate Ct.	3800-3831	J09	B
Hunters Glen Dr.	2900-2999	F11	C
		G11	A
	3000-3099	G11	A
	3100-3113	G11	A

Street Name	Address Range	Page	Grid
Hunters Glen Dr.	3114-3199	G11	A
	3200-3299	G11	A
Hunters Park Dr.	1400-1433	C11	D
	1434-1475	C11	D
		D11	B
	1476-1499	D11	B
Hunterwood Dr.	3200-3399	F10	C
Huntington Dr.	500-599	D12	C
	600-699	D12	C
Hurricane Ln.	3100-3599	J13	C
		K13	A
Hyacinth Pl.	800-899	I10	D
Hycliff Ct.	6600-6699	H09	C
I			
Iberia Way.	9702-9715	O12	C
Ibis Way.	2600-2699	F11	B, D
	2700-2799	F11	D
Independence Blvd.	400-499	D12	C, D
	500-599	D12	C
	600-699	D12	C
	700-799	D12	C
	900-999	D12	C
	1000-1299	D11	D
		D12	C
		E11	B
	1300-1599	E11	B
	1600-1699	E11	A, B
	1700-1899	E11	A
	1900-2063	E11	A
	2064-2099	E11	A
	2100-2199	E11	A, C
	2200-2399	E10	D
		E11	C
	3000-3099	E10	C
	3100-3199	E09	D
		E10	C
	3200-3299	E09	B, D
	3300-3699	D09	D
		E09	B
	3700-3799	D09	D
Indian Crk.	5900-5971	K10	A
	5972-6049	K10	A
	6050-6099	J10	C
		K10	A
Indian Pt.	3800-3899	L11	B
		L12	A
	3900-4099	L11	B, D
Indian Trail Ct.	1500-1515	E11	D
Indian Trail Dr.	2600-2619	E11	D
	2622-2711	E11	D
	2712-2739	E11	D
		F11	B
Indian Wells Ct.	3100-3199	G11	B
Indian Wells Dr.	1700-1799	G11	B
	1800-1899	G11	B
Indigo Ln.	3100-3137	F09	C
	3138-3199	F09	C
	3200-3209	F09	C

Street Name	Address Range	Page	Grid
Indigo Ln.	3200-3209	G09	A
	3210-3225	G09	A
	3226-3299	G09	A
	3300-3399	G09	A
Industrial Dr.	1500-1599	B10	D
		C10	B
Inglewood Cir.	3900-3999	M13	C
Inglewood Dr.	3900-3999	M13	C
Iris Ln.	10200-10299	M12	B
Iron Creek Ct.	4400-4499	K13	D
Iron Gate Ln.	2-99	L10	B
Iron Horse.	5700-5799	K10	B
Iron Rise Ct.	2-11	L10	B
Ironwood Pass Dr.	2000-2099	P11	B
	2100-2199	P11	A, B
	2200-2299	P11	A
	2300-2399	O11	C
		P11	A
Isaac Bay Dr.	4300-4399	H12	C
Isidore Ln.	5000-5099	K11	C
		L11	A
	5000-5299	K11	C
	5300-5399	K11	C
		L10	B
		L11	A
Island Blvd.	2-45	H11	A
	46-69	H11	A
	70-137	H11	A, C
	138-199	H11	C
	200-279	H11	C
	280-299	H11	C
Ithaca Dr.	3300-3399	I12	D
Ivy Fls.	6400-6439	H09	A
	6440-6499	H09	A
Ivy Mill Ct.	10000-10011	N12	B
Ivy Mill Ln.	3100-3199	N12	D
	3200-3215	N12	B, D
	3216-3309	N12	B
	3310-3399	N12	B
J			
Jade Cove Ct.	5000-5099	I09	B
Jade Cove Ln.	3900-4011	I09	B
	4012-4015	I09	B
	4016-4099	I09	A, B
Jade Pt.	200-239	H11	A, C
James Madison Dr.	2000-2031	E10	C
	2032-2111	E10	C
	2112-2139	E10	C
Jamesy Way.	8000-8099	J10	D
	8100-8199	J10	D
Janet Ln.	100-199	I12	A
Jasper Cv.	300-339	H11	A, C
JASPER POINT.	0-0	O12	D
		O13	C
Jd Norsworthy Way.	4300-4311	J09	C
Jennings Ct.	4000-4099	H11	B
Jetty Terrace Cir.	4100-4199	E09	C
Jewel Lndg.	400-419	H11	C

Missouri City Street Index

Street Name	Address Range	Page	Grid
John Hancock Ln	3600-3623	D09	D
	3624-3699	D09	D
John Locke Ln	3000-3099	E10	C
Johnson Dr	6100-6299	J10	D
Jordan Falls Dr	5700-5799	J09	B
Judy Ter	1100-1129	D11	A
	1130-1209	D11	A
	1210-1227	D11	A
	1228-1299	D11	A
Juliette Springs Ln	6700-6799	K09	B
K			
Kathy Ave	11830-11899	A12	C
Kellington Pl	4400-4449	H09	A
	4450-4499	H09	A
Kellyway Ln	2700-2739	F08	B
Kelsey Pass	8300-8499	M10	D
	8500-8599	M10	D
		M11	C
Kendall Hill Ct	4100-4119	J09	A, B
Kendall Hill Ln	5600-5615	J09	A, B
	5616-5633	J09	B
	5634-5719	J09	B
	5720-5739	J09	B
Kenforest Dr	800-831	D12	A
	900-935	D11	B
		D12	A
	1000-1011	D11	B
	1200-1219	D11	B
	1300-1427	D11	B
	1430-1435	D11	B
	1500-1599	D11	B
Kenn Ct	3900-3999	M11	C
Kennesaw Dr	2900-2999	I12	D
		J12	B
Kennet Hill	2-99	N11	D
		O11	B
Kensington Falls Ln	4200-4299	J09	A
Kenston Pl	4300-4319	H10	D
Kent Knl	3500-3599	M13	C
		N13	A
Kenwick St	2800-2899	H10	D
Kenwood	5700-5775	K10	C
	5776-5899	K10	A, C
Kenworthy Dr	2300-2399	F10	B
	2400-2499	F10	B
Kerala St	2000-2031	E10	B
Key Ct	4000-4099	H10	B
Key Largo Ct	3800-3899	I12	C
Kiamesha Ct	3400-3501	G10	D
Kiamesha Dr	3500-3699	G10	D
	3700-3799	G10	D
		G11	C
	3800-3899	G11	C
		H11	A
	3900-3915	H11	A
	3916-3999	H11	A
Killian Ct	4200-4229	H09	C
Kilmarnoch Way	4600-4799	E08	D

Street Name	Address Range	Page	Grid
Kimberly Ln	1900-1915	C10	D
	1916-2099	C10	D
Kindall Tate Ln	6500-6599	K09	B
King Cotton Ln	4100-4299	H10	B, D
	4300-4399	H10	C, D
King Harbour Ln	4100-4199	H09	A, B
Kingman Dr	1600-1699	D12	A
	1700-1749	D12	A
	1750-1799	D12	A
	1800-1813	D12	A, C
	1816-1823	D12	C
Kings Creek Trl	1200-1259	D09	C
Kingsbrook Ln	2600-2609	F10	B
	2610-2669	F10	B, D
	2670-2799	F10	D
Kingston Ct	2200-2229	F10	B
Kirbster Ln	4900-5099	K11	C
		L11	A
	5100-5199	L11	A
	5200-5299	L11	A
	5300-5399	L10	B
		L11	A
Kirk Manor Ct	4400-4499	K13	C
Kirkpatrick Way	0-0	I09	A
Kirkwood Dr	500-799	C10	D
		C11	C
	800-899	C11	C
Kissing Camel Ct	0-2799	F10	D
	2700-0	F10	D
Kitty Hawk Dr	2000-2023	E11	A
Kitty Hollow Dr	4600-4611	I11	A
	4612-4699	I11	A
Kitty Hollow Park Rd	2-199	I11	D
		J11	B, D
Kittybrook Ln	12450-12499	A12	A
	12500-12511	A12	A
	12514-12527	A12	A
	12530-12615	A12	A
	12618-12637	A12	A
	12700-12711	A12	A
	12714-12815	A12	A
	12818-12827	A12	A
Knanaya Resort St	2100-2199	E11	A
Knight Rd	3800-4017	K12	B
	4018-4099	K12	B, D
	4100-4118	K12	D
	5000-5099	L12	D
	5100-5199	L12	D
		M12	B
	5200-5211	M12	B
	5212-5299	M12	B
Knights Ct	7000-7099	J09	B
	7100-7299	I10	C
		J09	B
		J10	A
Kottayam Dr	2100-2251	E10	B
		E11	A

Street Name	Address Range	Page	Grid
La Costa Rd.....	3100-3199	F10	C
	3200-3327	F10	C
	3328-3399	F10	C
	3400-3629	F09	D
		F10	C
La Crema.....	5700-5757	K10	A, C
	5758-5855	K10	A
	5856-5899	K10	A
La Quinta Dr.....	2000-2305	F10	A
	2306-2311	F10	A
	2312-2405	F10	A
	2406-2499	F10	A
	2500-2587	F10	A, C
	2588-2599	F10	C
	2600-2619	F10	C
	2620-2799	F10	C
	2800-2819	F10	C
	2820-2829	F10	C
	2830-2879	F10	C
	2880-2899	F10	C
	2900-2925	F10	C
		G10	A, B
	2926-2999	G10	B
	3000-3015	G10	B
	3016-3051	G10	B
	3052-3099	G10	B
	3100-3115	G10	B
	3116-3219	G10	B, D
	3220-3299	G10	D
		G11	C
La Rochelle Cir.....	7800-7843	A12	A
La Serra Path.....	2-29	L10	C, D
		M10	A
	30-39	M10	A
Lacey Ln.....	16500-16539	A11	A, C
Ladera Ln.....	6900-7099	K09	D
		K10	C
Lady Atwell Ct.....	3900-3999	M12	A, C
	4000-4099	M12	A
Lady Lyle Way.....	5500-5599	K11	C
Lafayette Way.....	9702-9719	O12	A
	9720-9799	O12	A
Laguna Cir.....	4100-4199	F09	A
Laguna Point Ln.....	4000-4099	H09	D
	4100-4199	H09	C, D
Lake Colony Dr.....	2700-2799	G08	B
	2800-2919	G08	B
	2920-2999	G08	B
Lake Como Dr.....	2-29	L10	C
	30-49	L10	C
Lake Creek Cir.....	4800-4899	G08	D
		H08	B
	4900-4999	G08	D
Lake Ct.....	4100-4199	F09	A
Lake Dr.....	1600-1699	E09	B
	1700-1799	E09	B
Lake Estates Ct.....	3000-3049	G08	B
Lake Garda Dr.....	2-11	M10	A

Street Name	Address Range	Page	Grid
Lake Haven Ct.....	7000-7019	I09	A
Lake Knoll Ct.....	4600-4699	H09	C
		I09	A
Lake Olympia Pkwy.....	0-0	I12	B
	800-899	H12	D
		I12	B
	900-1299	H12	C, D
	1300-1599	H11	D
		H12	C
	1600-1717	H11	D
	1718-1799	H11	D
	1800-1999	H11	D
	2000-2199	H11	C, D
	2200-2299	H11	C
		I11	A
	2300-2399	I11	A
	2400-2457	I11	A
	2458-2499	I11	A
	2500-2559	I10	B
		I11	A
	2560-2599	I10	B
	2600-2699	I10	B
	2700-2739	H10	D
		I10	B
	2740-2799	H10	D
	2800-2999	H10	C, D
	3000-3131	H10	C
	3132-3199	H10	C
		I10	A
Lake Riverstone Dr.....	3626-3699	J09	A
	3700-3799	J09	A
	3800-3999	J09	A
	4000-4399	I09	C
		J09	A
	4400-4419	I08	D
		I09	C
	4420-4499	I08	B, D
Lake Run Dr.....	4300-4311	H09	A
	4312-4325	H09	A
	4326-4399	H09	A
Lake Shore Harbour Dr.....	2700-2999	I12	C
		J12	A
	3000-3199	J12	A
	3200-3227	J12	A
	3228-3299	J12	A
Lake Shore Village Dr.....	19900-19999	J12	A, C
Lake Terrace Ct.....	4200-4239	F09	A
Lake View Ct.....	3700-3799	H10	A
Lake View Dr.....	2800-2835	H10	B
	2836-2955	H10	A, B
	2956-2999	H10	A
Lake Villa Dr.....	2700-2809	I11	D
	2810-2899	I11	D
		I12	C
	2900-2919	I12	C
	2920-2999	I12	C
Lake Vista Cir.....	4100-4199	H09	C, D

Missouri City Street Index

Street Name	Address Range	Page	Grid
Lake Walk Ct.	4300-4345	H09	A
Lakebrook Dr.	7800-7809	P13	B
	7812-7899	P13	B, D
Lakecrest Dr.	4200-4299	E09	C
Lakefront Ct.	4300-4399	E09	C
Lakefront Dr.	1700-1715	E09	C
	1716-1809	E09	C
	1810-1999	E09	C
Lakeshore Forest Ct.	2100-2199	H11	C
Lakeshore Forest Dr.	4100-4439	H11	A, C
	4440-4499	H11	C
Lakeshore Forest Estates Dr.	1800-1899	H11	D
Lakeside Estates Ct.	2-5	I11	A
Lakeside Meadow Ct.	4700-4711	E08	B
Lakeside Meadow Dr.	4300-4399	E09	A
	4400-4499	E09	A
	4500-4625	E08	B
		E09	A
	4626-4699	E08	B
	4700-4707	E08	B
	4708-4799	E08	B, D
Lakeside Village Dr.	2600-2799	H10	D
		I10	B
Lakestone Blvd.	4400-4599	H09	A
	4600-4699	H09	A
	4700-4799	H08	B
		H09	A
	4800-4899	H08	B
Lakewinds Dr.	1700-1799	E09	A
	1800-1931	E09	A, C
	1932-1999	E09	C
Lakewood Ct.	4200-4299	E09	C
Lakewood Dr.	4200-4299	K12	A
	4300-4317	K11	B
		K12	A
	4320-4419	K11	B
Laleu Ln.	12500-12631	A12	A
	12700-12831	A12	A
Lamar Dr.	3000-3099	F10	A
Lamb Crk.	6000-6099	J10	D
Lamplighter Cir.	3800-3819	G11	C
Landmark Dr.	3800-3803	E09	B
	3804-3899	E09	B
Lanesborough Dr.	3500-3699	D09	B
Lantana Pass.	0-0	P12	B
Lantern Ln.	1800-1899	G11	C, D
	1900-1999	G11	C
	2000-2099	G11	C
Lantern Trail Dr.	1700-1799	G11	D
Lapwing Dr.	2600-2699	F11	D
	2700-2799	F11	D
Laurel Creek Ct.	4300-4399	F09	C
Laurel Green Ct.	4400-4503	D08	B, D
	4504-4529	D08	B
Laurel Green Rd.	800-999	D09	A, C
	1000-1017	D08	D
		D09	C
	1018-1199	D08	D

Street Name	Address Range	Page	Grid
Laurel Oak Dr.	2100-2219	D12	C
		E12	A
Laurel Woods Cir.	4100-4199	H11	B
Laurelwood Trl.	0-0	P12	B
Lauren Pl.	1800-1899	D11	A
	1900-1999	D11	A
Lazy Hollow Ct.	3000-3011	N12	D
Lazy Ln.	1900-2035	E11	A
Lazy Spring Ct.	2600-2625	E11	D
Lazy Spring Dr.	1400-1419	E11	D
	1420-1435	E11	D
	1436-1451	E11	D
	1500-1527	E11	D
	1528-1555	E11	D
Lazy Vine Ln.	2500-2599	O11	D
	2600-2623	O11	B, D
	2624-2699	O11	B
		O12	A
Le Moyne Pass Ln.	6000-6099	K09	B
Leadpoint Dr.	2600-2699	I12	B
Leafwing Trl.	5900-5999	K10	B
	6000-6099	J10	D
		K10	B
Learning Ln.	6200-6299	J10	C
Ledger Ln.	6200-6245	J10	C
	6246-6299	J10	C
Legacy Pt.	2600-2699	O11	D
Legends Ln.	9006-9099	N11	A, B
	9100-9199	N11	B
Leicester Way.	4600-4799	E08	B
Leigh Lake Dr.	100-199	O11	D
Lennox Woods.	7300-7399	J10	C
Lerma Creek Ct.	4200-4299	K09	B
Leslie Ln.	16100-16115	A11	C
		B11	A
	16116-16199	A11	C
	16200-16219	A11	C
Lesser Creek Dr.	4700-4723	L13	B
	4724-4799	L13	B
Lexington Blvd.	600-799	D12	C
		E12	A
	800-899	D12	C
	900-999	D12	C
	1000-1099	D11	D
		D12	C
	1100-1299	D11	D
	1300-1499	D11	D
	1500-1599	D11	D
	3800-4029	D09	C, D
	4030-4099	D09	C
	4100-4149	D09	C
	4150-4199	D09	C
	4200-4299	D09	C
	4300-4399	D09	C
	4400-4549	D08	D
		D09	C
	4550-4599	D08	D
	4600-4799	D08	D

Street Name	Address Range	Page	Grid
Lexington Cmn	3400-3499	D09	D
	3500-3629	D09	D
	3700-3711	D09	D
	3712-3799	D09	D
Lexington Ct	1000-1099	D12	C
	1100-1111	D12	C
Lexington Green Dr	1000-1111	D09	A, C
	1112-1219	D09	C
	1220-1235	D09	C
	1236-1299	D09	C
Lexington Grove Ct	3800-3999	D09	C, D
Lexington Grove Dr	1100-1115	D09	C
	1116-1147	D09	C
	1148-1187	D09	C
	1188-1299	D09	C
Lexington Lake Dr	3000-3099	E10	C
	3100-3123	E09	D
		E10	C
	3124-3199	E09	D
Lexington Manor Ct	3900-3999	D09	C, D
Liberty Ridge Way	2400-2499	E11	A, C
Liberty Trail Ln	19900-19999	J12	A, C
Lighthouse Ln	10300-10399	N12	B
LILY GARDEN CT	0-0	O13	A
Lily Pond Ct	3300-3419	G08	D
Limont Falls Ln	5302-0	I09	C
	5402-0	I09	C
Linden Rose Ln	5400-5499	I09	C, D
	5500-5529	I09	D
		J09	B
	5530-5599	J09	B
Linwood Dr	2400-2439	F08	B
Lisha Ln	2300-2315	E11	A
Little Leaf Ct	2-99	L10	D
Little Rise Dr	2-11	L10	B
	12-41	L10	B
	42-99	L10	B
Little Trl	2-99	L11	C
Live Oak Ct	1400-1419	C11	D
		D11	B
Liverpool Ct	4600-4629	E08	B
LJ Pkwy	3000-3049	K09	B
	3050-3099	K09	B
	3100-3199	K09	B
	3200-3299	K09	A, B
	3400-3449	K09	A
	3450-3499	K09	A
	3500-3599	J09	C
		K09	A
	3600-3699	J09	C
	3700-3799	J09	C
	3800-3899	J09	A, C
	3900-3999	J09	A
Lockett Hills Ln	6300-6399	K09	A
Lodge Ct	1300-1399	D11	B
Lodge Vine Ct	4400-4499	K09	A
London Ln	3000-3299	M13	C, D
		N13	A

Street Name	Address Range	Page	Grid
London Ln	3300-3399	N13	A
	3400-3499	M13	C
		N13	A
	3500-3599	M13	C
Lone Rock Ln	3700-3805	J09	B
	3806-3999	J09	B
Long Barrel Ln	1900-2019	D11	D
		D12	C
	2200-2231	E12	A
Long Barrow Ln	3400-3499	N11	A
Long Bay Ln	6900-6999	K09	B
Long Creek Dr	4400-4499	K13	C
	4500-4515	K13	C
	4516-4599	K13	C
Long Rock Dr	2100-2299	F11	A
Long Spring Dr	2100-2199	P11	A
Longmont Cir	1900-1999	F11	A
LONGPOINT PATH	0-0	O12	B
		O13	A
Longtail Path	8100-8199	J10	D
	8200-8299	J10	D
Loralie Ln	6500-6599	K09	B
Lost Falls Ct	5900-5931	J09	C, D
Lost Hollow Ln	10000-10029	N12	D
	10030-10099	N12	D
	10100-10149	N12	D
Lost Meadow Ln	2-99	L10	A
Lost Oak Ct	2-31	L10	A
	32-55	L10	A
Lost Orchard	10002-10019	O12	C
Lost Pecan Way	7600-7809	K10	B, D
	7810-7899	K10	D
Lotus Dr	1800-1899	D11	C
Louisiana St	100-199	C10	B
	200-299	C10	B
	300-399	C10	B
	400-499	C10	B
		C11	A
Loupe Ct	3500-3511	H09	D
Loupe Ln	6800-6821	H09	D
	6822-6899	H09	D
Loutre Pass	7100-7199	K10	A
Love Crk	7300-7399	K10	A
LOWNDES POINT	0-0	O13	A, C
Lowther Landing Ct	5800-5811	J09	A
Lucy Ln	2000-2199	F11	A
Lynnwood Dr	500-547	D12	C, D
	554-591	D12	C
M			
Mackenzie Way	1900-2099	C10	D
Mad River Ln	2200-2211	O11	A
Madewood Dr	2100-2329	E08	D
	2330-2399	E08	D
Magnolia Bnd	4600-4619	H09	A
Magnolia Brook Ct	8100-8199	I10	D
		J10	B
MAGNOLIA MIST CT	0-0	O13	A
Mahogany Dr	16400-16519	A10	D

Missouri City Street Index

Street Name	Address Range	Page	Grid
Mahogany Dr.	16400-16519	A11	C
Mainsail Cir.	4100-4199	E09	C
Majestic Ct.	10200-10299	P12	A
Mallard Fields Ct.	6400-6499	K09	A, B
Manchester Cir.	1200-1219	D08	D
	1220-1239	D08	D
	1240-1299	D08	D
Manchester Cv.	2900-3019	N11	C
Mangia Tower Ct.	2-15	L10	A
Manion Dr.	2800-2899	I12	C
	2900-2911	I12	C
	2912-2999	I12	C
		J12	A
Manorglen Dr.	900-919	E12	C
	1000-1099	E12	C
	1100-1199	E12	C
	1200-1299	E12	C
Maple Creek Dr.	4700-4735	L13	B
Maple Crest Dr.	2300-2329	F10	A
Maplegate Dr.	2100-2299	E11	C
Maplewood Crk.	4200-4299	K13	A
Marilee Chris Ct.	4500-4527	K09	B, D
Marino Dr.	2-39	M10	B
	40-53	M10	B
	54-79	M10	B
	80-99	M10	B
Marion Cir.	3400-3445	N12	B
	3446-3499	N12	B
Marion Ct.	3500-3599	M12	D
		N12	B
Mariposa Cir.	5000-5099	L13	A, C
Maroon Peak	9800-9899	O12	C
Marthoman Dr.	2000-2009	E11	A
	2010-2099	E11	A
Martin Ln.	100-199	C10	B
	200-499	C10	B, D
	500-599	C10	D
	600-617	C10	D
	618-799	C10	D
		C11	C
Mary St.	3000-3199	E10	C
Masters Ln.	0-2199	H11	A
	1800-1827	H11	B
	1828-1913	H11	A, B
	1914-1929	H11	A
	1930-1999	H11	A
	2000-2031	H11	A
	2032-2119	H11	A
	2120-0	H11	A
	2200-2213	H11	A
	2214-2299	H11	A
	2300-2399	H11	A
Maverick Bend Ln.	5600-5699	J09	B
Max Rd.	5100-5129	L12	D
		M12	B
		M13	A
May Ridge Ln.	3800-3899	I09	B
	3900-3999	I09	B

Street Name	Address Range	Page	Grid
McAllister Ave.	6200-6299	J10	C
McCreary Way.	3400-3415	N12	A
McKeever Ln.	0-0	L11	B
	4600-4899	L11	B
	4900-4999	L11	B
McKeever Rd.	2320-2999	M12	B
	3000-3999	M12	B
	4000-4299	L11	D
		M11	B
		M12	A, B
	6100-6199	J11	A, C
	6200-6299	J10	B
		J11	A
McKinney Ln.	9700-9799	M12	C
McLain Blvd.	11000-11099	A11	B
	11100-11199	A11	B
	11200-11299	A11	B
	11300-11399	A11	B
	11400-11499	A11	B
	11500-11599	A11	B
	11600-11699	A11	B
	11700-11735	A11	B, D
	11736-11747	A11	D
	11800-11819	A11	D
	11818-11831	A11	D
	11834-11899	A11	D
	11900-11999	A11	D
	12000-12149	A11	D
		B11	B
	12150-12199	B11	B
McMahon Ct.	9700-9799	N12	A
	9800-9825	N12	A
	9826-9899	N12	A
McMahon Ln.	3300-3399	N12	A
McMahon Way.	3200-3329	N12	A
	3330-3399	N12	A
	3400-3411	N12	A
	3412-3499	N12	A, B
Meadow Creek Dr.	2700-2707	F10	B
	2708-2799	F10	B
Meadow Glen Dr.	7900-7915	A12	A
Meadow Green Dr.	1600-1671	D11	C, D
	1700-1743	D11	C
Meadow Park Cir.	2100-2299	I11	A, B
Meadow Pond Dr.	8000-8099	I10	D
	8100-8199	I10	D
Meadow Vista Ct.	500-599	I10	D
Meadow Vista Dr.	8000-8099	I10	D
	8100-8199	I10	D
Meadow Way Dr.	2400-2499	F10	B
Meadow Wilde Dr.	1100-1299	C11	D
Meadowcreek Dr.	2800-2899	F10	B
	2900-2915	F10	A, B
	2916-2999	F10	A
	3100-3123	F10	A
	3124-3199	F10	A
	3200-3299	F10	A
	3300-3339	F10	A

Street Name	Address Range	Page	Grid
Meadowview Dr.	2900-2925	F11	C
	2926-2999	F11	C
		G11	A
	3000-3019	G11	A
	3020-3099	G11	A
	3100-3199	G11	A
	3200-3299	G11	A
	3300-3399	G11	A
	3400-3429	G11	A
Medici Ct.	3900-4023	I11	D
Megan Way.	12700-12719	A11	C
Melon Creek Ln.	5900-5999	K10	A
Memorial Bend Blvd.	1200-1249	H12	A, C
	1200-1299	H12	C
	1300-1399	H12	C
	1400-1499	H12	A, C
Mercer Ct.	6300-6399	J10	C
Meridian Park Ln.	19100-19199	I08	D
		I09	C
Merlins Trl.	5300-5399	K10	D
		K11	C
	5400-5499	K10	D
Merry Meadow Ct.	4000-4039	J09	B
Mersey Mnr.	9100-9199	N11	C
		O11	A, B
Mesa Verde St.	1100-1129	C11	B
	1130-1199	C11	A, B
	1200-1211	C11	A
	1212-1299	C11	A
Metzger Ct.	5300-5329	I09	C
Michael Wayne Rd.	2600-2699	M13	A
	2718-2899	M12	B
		M13	A
	2900-2999	M12	B
Micheline Cir.	7800-7847	A12	A
Middlesbrough Ln.	1400-1423	E08	B
	1424-1499	E08	B
	1500-1515	E08	B
	1516-1599	E08	B
	1600-1607	E08	B
	1608-1625	E08	B
	1626-1699	E08	B, D
	4750-4799	E08	B
Midmont Dr.	2400-2419	E12	A
Midnight Pass.	7100-7199	K10	C
Midstream Dr.	4100-4199	E09	A
Milam Grove Dr.	8900-8999	O11	C
Milan Manor Ln.	2-7	L10	D
Milano Ln.	8-19	L10	D
Mill Garden Cir.	10100-10119	N12	B
	10120-10199	N12	B
Mill Holw.	3300-3399	N12	B
Mill House Run.	3200-3299	N12	B, D
Mill Ln.	4100-4199	H11	B
Mill Pt.	10100-10199	N12	B
Millbrook Ln.	3100-3199	H10	A
Millbury Dr.	1600-1619	D12	A
	1700-1827	D12	A

Street Name	Address Range	Page	Grid
Miller Ridge Ln.	4500-4599	K09	B
Miller Shadow Ln.	6600-6615	K09	D
	6616-6699	K09	D
	6700-6719	K09	D
	6720-6817	K09	D
	6818-6899	K09	D
Millstone Canyon Ln.	4400-4417	K09	B
	4418-4499	K09	B
	4500-4607	K09	B, D
	4614-0	K09	D
Millwood Lake Dr.	2800-2999	G08	B
Mimosa Rd.	1200-1299	D11	B
	1300-1399	D11	B
	1400-1417	D11	B
	1418-1499	D11	B
	1500-1517	D11	B
	1518-1599	D11	B
Miramar Heights Cir.	2-99	I08	D
		I09	C
Miriam Ln.	12500-12631	A12	A
	12700-12819	A12	A
Mission Valley Dr.	2900-2923	F11	C
	2924-2999	F11	C
		G11	A
	3000-3015	G11	A
	3016-3099	G11	A
	3100-3299	G11	A
	3300-3499	G11	A, C
	3500-3509	G11	C
	3510-3599	G11	C
	3600-3699	G11	C
	3700-3799	G11	C
	3800-3899	G11	C
	3900-3999	G11	C
		H11	A, B
	4000-4099	H11	B
Missouri City Dr.	100-199	D11	A, B
Misty Creek Dr.	6300-6429	H09	A, C
	6430-6509	H09	C
	6510-6599	H09	C
	6600-6699	H09	C
	6700-6799	H09	C
Misty Crest Dr.	2-47	K10	D
		L10	B
Misty Hollow Dr.	4100-4109	H11	B
	4110-4199	H11	B
	4200-4215	H11	B, D
	4216-4399	H11	D
	4400-4459	H11	D
	4450-4499	H11	D
	4500-4699	H11	D
		I11	B
Misty Morning Ct.	4600-4699	I11	B
Mistyleaf Ct.	4700-4799	H08	D
		I08	B
Mistyleaf Ln.	6600-6699	I09	A
	6700-6705	I09	A
	6706-6799	H09	C

Missouri City Street Index

Street Name	Address Range	Page	Grid
Mistyleaf Ln	6706-6799	I09	A
	6800-6825	H08	D
		H09	C
	6826-6999	H08	D
		I08	B
Mockingbird Ln	800-899	C11	A
MONARCH XING	0-0	O12	B
Montcliff Bend Ct	4400-4499	K09	B
Montcliff Bend Ln	4300-4399	K09	B
	4400-4409	K09	B
	4412-4449	K09	B
	4450-4499	K09	B
	4500-4599	K09	B
	4600-4699	K09	B, D
Montego Bay Ct	3900-3999	I11	D
		I12	C
Moon Cloud Ln	2-99	L10	A
Moonbeam Cir	7300-7319	I10	A
Moonlight Ct	7800-7899	P13	A
Moore Rd	1716-1729	E10	B
	1730-1799	E10	B
	1800-1919	E10	B, D
	1920-1929	E10	D
	1930-1999	E10	D
Mooring Point Ct	4100-4199	E09	A
Moreleigh Branch Dr	6900-6999	J09	D
Morgan Run	16100-16129	A11	C
	16130-16215	A11	C
	16216-16231	A11	C
	16232-16299	A11	C
	16300-16399	A11	C
	16400-16429	A11	C
	16426-16435	A11	C
	16500-16547	A11	A, C
Morning Cloud Ln	4400-4495	J09	C
	4500-4631	J09	C
	4634-4699	J08	D
		J09	C
Morning Dew Pl	1600-1639	H11	D
	1640-1699	H11	D
Morning Glory Ct	4600-4699	I11	B
Morning Meadow Dr	2300-2339	E12	A
	2400-2535	E12	A, B
	2600-2615	E12	B
	2616-2699	E12	B
Moss Cove Ct	4200-4227	J09	D
Moss Run Dr	4900-4999	G08	B
	5000-5011	G08	B
	5012-5099	G08	B
Moss Trail Dr	3500-3519	G08	D
	3520-3613	G08	D
	3614-3699	G08	D
		G09	C
	3700-3719	G09	C
Mossback Cir	1700-1799	L13	D
		L14	C
	1800-1999	L13	D
Mossridge Dr	1100-1239	E11	B

Street Name	Address Range	Page	Grid
Mossridge Dr	1100-1239	E12	A
	1300-1335	E11	B
Mount Logan	9300-9319	O11	D
	9320-9499	O11	D
	9500-9599	O11	D
	9600-9699	O11	D
		O12	C
	9700-9799	O12	C
	9800-9899	O12	C
	9900-9999	O12	C
	10000-10099	O12	C
	10100-10199	O12	C
	10200-10299	O12	C
	10300-10399	O12	C, D
		P12	B
Mount Shasta	9800-9899	O12	C
Mount Whitney	9800-9899	O12	C
Mountain Creek Ln	6100-6199	J09	D
Mountain Frk	4900-5099	H08	D
Mountain Lake Dr	1200-1259	D09	C
Mountain Run	2202-2319	O12	C
	2320-2399	O12	C
	2400-2411	O12	C
	2412-2420	O12	C
Mountshire Dr	1900-1923	D12	C
	1926-1999	D12	C
	2000-2015	D12	C
	2022-2035	D12	C
	2100-2235	D12	C
		E12	A
Mulberry Cir	4900-4999	H08	B
Mullingar Walk	3000-3075	N11	C
	3076-3125	N11	A, C
	3126-3199	N11	A
Mura Way	2-99	M10	B
Murray Ct	3400-3499	M12	C
		N12	A
Murray Lndg	9900-9915	N12	A
	9916-9999	N12	A
Musselburgh Ct	1300-1329	D09	C
		E09	A
Mustang Crossing Ct	4300-4399	H11	D
Mustang Springs Dr	1800-1809	F11	D
	1810-1935	F11	C, D
	1936-1999	F11	C
	2000-2199	F11	C
	2200-2239	F11	C
Mustang Xing	1400-1499	H11	B, D
		H12	A
	1500-1529	H11	D
	1530-1599	H11	D
	1600-1809	H11	D
	1810-1899	H11	D
	1900-1929	H11	D
	1930-1999	H11	D
Myers Mill Dr	1200-1235	D11	D
	1300-1317	D11	D
	1318-1327	D11	D

Street Name	Address Range	Page	Grid
Myers Mill Dr.	1400-1407	D11	D
Myrtle Bend Dr.	8700-8799	P11	A, B
	8800-8899	P11	B
Myrtle Ln.	7800-7899	I10	D
	7900-8199	I10	D
Mystic Frst.	3000-3199	N10	B
N			
N Auden Cir.	11000-11099	M13	C
N Autrey Ct.	3700-3799	M12	C
N Bank Ct.	3900-3999	M12	A, C
	4000-4023	M12	A
	4024-4099	M12	A
N Bank Way.	9800-9899	M12	A
	9900-9919	M12	A
	9920-9999	M12	A
N Barnett Way.	3900-3909	M12	C
	3910-3999	M12	C
	4000-4015	M12	A, C
	4016-4099	M11	B
		M12	A
N Caulder Way.	3900-3915	M11	D
	3916-3999	M11	D
	4000-4017	M11	B, D
	4018-4199	M11	B
N Creekmont Dr.	0-0	K13	D
	4000-4033	K13	A, B
	4034-4125	K13	B
	4126-4143	K13	B
	4144-4299	K13	B, D
	4300-4399	K13	D
N Doral Dr.	2700-2799	F10	C
N Echo Br.	5900-5999	K10	B
N Evelyn Cir.	11700-11787	A12	C
N Fitzgerald Ct.	3800-3899	M11	D
N Fitzgerald Way.	8500-8599	M11	C
	8600-8699	M11	C
	8700-8711	M11	C
	8712-8799	M11	C
	8800-8899	M11	C
	8900-8915	M11	C
	8916-9011	M11	C
	9012-9099	M11	C
	9100-9111	M11	C
	9112-9119	M11	C
	9120-9199	M11	C
	9200-9207	M11	C, D
	9208-9299	M11	D
	9300-9317	M11	D
	9318-9499	M11	D
	9500-9699	M11	D
N Flamingo Dr.	2300-2399	H11	C
N Fountain Valley Dr.	2100-2299	G11	C
N Garden St.	11500-11709	A11	B, D
	11710-11899	A11	D
	11900-11919	A11	D
	11920-11999	A11	D
		B11	B
N Gold River Cir.	6800-6899	I09	B

Street Name	Address Range	Page	Grid
N Granada.	0-0	E09	B
N Halls Point Ct.	3500-3599	M12	D
		N12	B
N Kathy Ave.	11700-11751	A12	C
N Kimball Ct.	3900-3999	M11	D
N Little John Cir.	11700-11751	A12	C
N Marcia Cir.	11700-11743	A12	C
N Marianne Cir.	11700-11755	A12	C
N Michael Cir.	11700-11743	A12	C
N Mid Pines Dr.	3000-3099	G11	B
N Nottingham Cir.	11700-11755	A12	C
N Pebble Beach Dr.	2200-2229	F10	A
	2230-2299	F10	A
	2300-2399	F10	A
	2400-2499	F10	A
	2500-3199	F10	A
N Perry Ave.	11710-11739	A12	C
N Ridgewood Cir.	11700-11739	A12	C
N Ripples Ct.	3500-3599	M12	D
		N12	B
N Sandy Ct.	3900-3999	G11	D
		H11	B
N Shadow Mist Ln.	4300-4373	J09	C
	4374-4399	J09	C
N Tamarino Park Ln.	6100-6231	J09	C
	6232-6299	J09	C
		K09	A
N Virkus Ct.	3800-3829	M10	D
N Willow Cir.	11700-11743	A12	C
N Willowdale Cir.	11700-11739	A12	C
Nancy Belle Ln.	2900-2951	G10	A
Napa Meadow Ln.	2600-2699	J13	C
Naples Point Ln.	3500-3599	I12	A
	3600-3699	I12	A
Napoli Way Dr.	2-19	L10	D
		M10	B
	20-37	M10	B
	38-49	M10	B
Needle Bend Ct.	19900-19999	J12	A
Neuces Crk.	7200-7299	K10	A
	7300-7319	K10	A
	7320-7399	K10	A
	7400-7499	K10	A
New Tree Ln.	1100-1227	E11	B
		E12	A
	1300-1375	E11	B
	1400-1435	E11	B
Newpoint Dr.	4900-5299	L13	D
		L14	A, C
	5300-5383	L13	D
		M13	B
Nicholas Trl.	6500-6719	J09	D
		K09	B
Nicole Ct.	12700-12711	A11	C
		B11	A
Nightbrook Ln.	5300-5399	I09	D
Nine Mile Ln.	5900-5945	J10	D
	5946-6019	J10	D

Missouri City Street Index

Street Name	Address Range	Page	Grid
Nine Mile Ln	5946-6019	K10	B
Northpark Dr	3100-3123	F10	A
	3124-3299	F10	A
	3300-3399	F10	A
Northshore Ct	4500-4539	E09	A
Northshore Dr	1500-1599	E09	A
	1600-1613	E09	A
	1614-1699	E09	A
	1700-1705	E09	A
	1706-1799	E09	A, C
	1800-1819	E09	C
	1820-1899	E08	D
		E09	C
Northwinds Dr	7800-7899	P13	A
	7900-7999	P13	A, C
Norwich Way	4600-4623	D08	D
	4624-4699	D08	B, D
	4700-4799	D08	B
Nottingham Ln	2800-2899	F10	D
	2900-2999	F10	C, D
	3000-3099	F10	C
Nueces Dr	0-0	Q13	A
O			
Oak Bay Cir	6900-6919	I09	B
Oak Bough	3200-3299	N12	B
Oak Cliff Ln	3200-3249	N12	B
	3250-3299	N12	B
Oak Ct	3400-3499	H09	B
		H10	A
Oak Forest Dr	4100-4219	H11	B, D
	4220-4309	H11	D
	4310-4419	H11	D
	4420-4439	H11	D
Oak Hill Dr	2500-2609	F10	A, C
	2610-2699	F10	C
	2700-2705	F10	C
	2706-2799	F10	C
	2800-2819	F10	C
	2820-2835	F10	C
	2836-2899	F10	C
Oak Hollow Ct	1900-1999	F11	C
Oak Mill Way	3100-3199	N12	C
Oak Park Ln	3200-3299	N12	B
Oak Pointe Blvd	0-3751	F10	C
	2900-3935	F10	C, D
Oak Valley Dr	4400-4599	E08	D
		F08	B
Oak Vista Dr	4400-4499	J11	D
	4500-4599	J11	D
Oak Walk	2-9	M11	A
Oakbury Ct	900-911	D12	A
Oakbury Dr	1600-1619	D11	B
	1622-1631	D11	B
		D12	A
	1700-1715	D12	A
	1718-1743	D12	A, C
Oakland Cir	3800-3817	M11	D
	3818-3899	M11	D

Street Name	Address Range	Page	Grid
Oakland Ct	3800-3809	M11	C
Oakland Lake Cir	3200-3299	N12	A, C
Oakland Lake Way	9400-9409	N11	D
		N12	C
	9410-9511	N12	A, C
	9512-9639	N12	A
Oakland Way	3800-3899	M11	D
Oaklawn Oval	3800-3899	M12	D
Oaklawn Place Dr	3300-3499	I12	A, B
Oakleaf Ct	3100-3199	H10	A
Oakley Bnd	2-99	M11	A, C
Oakmont Ln	0-2729	F10	D
	2700-0	F10	D
	2730-2799	F10	D
Oakview Dr	2300-2399	F10	B
	2400-2419	F10	B
Oakwick Forest Dr	3600-3715	J12	C
		K12	A
	3716-3999	K12	A
Oceanview St	11700-11735	A11	D
	11742-11835	A11	D
	11836-11855	A11	D
Oconnor Ln	9600-9699	M11	B, D
Oilfield Rd	6300-6349	I09	A
	6350-6399	I09	A
	6400-6499	I09	A
	6500-6599	I09	A, B
	6600-6699	I09	B
	6700-6799	I09	B
	6800-6849	I09	B
	6850-6899	I09	B
	6900-6999	I09	B
	7000-7099	I09	B
	7100-7199	I09	B
		I10	A
	7200-7299	I10	A
	7300-7399	I10	A
	7400-7499	I10	A
Old Pointe Dr	7300-7349	L10	A
	7350-7399	L10	A
	7400-7449	L10	A
	7450-7499	L10	A
Old Settlement Ct	4000-4029	G09	A
Old Sugarland Railroad Rd	0-0	Q13	C
Old Town Dr	2100-2113	P11	B
	2114-2129	P11	B
	2130-2199	O11	D
		P11	B
Old Woods Psge	2-9	M11	A
	10-31	M11	A, C
	32-55	M11	A, B
	58-79	M11	B
	80-99	M11	B
Olympia Dr	2700-2707	F10	C
	2708-2799	F10	C
	2800-2813	F10	C
	2814-2899	F10	C
Open Sands Ct	2-99	I09	C

Street Name	Address Range	Page	Grid
Orchard Arbor Ln.....	3934-4011	J09	D
	4012-4031	J09	D
	4100-4115	J09	D
	4116-4131	J09	D
	4200-4217	J09	D
		K09	A, B
Orchard Fld.....	10002-10027	O12	C
Orchard Hills Ln.....	4218-4227	K09	A
	4300-4313	K09	A
	4314-4339	K09	A
Orchard Springs Ct.....	3800-3999	I09	D
Orchard Way.....	2300-2327	O12	C
	2328-2415	O12	C
	2416-2499	O12	C
Orchid Dr.....	1400-1599	C11	C, D
Orkney Dr.....	4600-4719	D08	D
	4720-4799	D08	D
Orleans Way.....	2500-2549	O12	C
	2550-2599	O12	C
	2602-2699	O12	A, C
	2702-2731	O12	A
Ormond Run.....	2500-2503	O12	C
	2506-2519	O12	C
	2520-2547	O12	C
Ottawa Place.....	2400-2499	E11	A
Otter Creek Way.....	8200-8299	N10	B
Outer Banks Ln.....	3300-3399	N12	B
Overbrook Cir.....	1900-1999	G11	C
Overland St.....	700-799	C10	D
		D10	B
Overlook Hill Ln.....	6900-6929	I09	A
	6930-6999	I09	A
OWEN BEND DR.....	0-0	O13	A
Oyster Cove Dr.....	3100-3299	G10	A
	3300-3599	G09	D
		G10	A, C
Oyster Creek Dr.....	8100-8199	J10	D
	8200-8299	J10	D
		J11	A, C
Oyster Creek Place Dr.....	7700-7725	I10	D
	7726-7899	I10	D
	7900-7925	I10	D
	7926-7959	I10	D
	7962-7999	I10	D
	8000-8023	I10	D
	8024-8037	I10	D
	8038-8099	I10	D
	8100-8121	I10	D
	8122-8139	I10	D
	8140-8199	I10	D
	8200-8299	I10	D
		J10	B
Oyster Creek Village Dr.....	400-431	I10	D
	434-499	I10	D
Oyster Shell Ct.....	500-799	P13	D
		P14	C
		Q13	B
P			

Street Name	Address Range	Page	Grid
P			
Pace Dr.....	6200-6299	J10	C
	6300-6319	J10	C
	6320-6399	J10	C
Packer Ln.....	1900-1999	E10	C
Padons Trace Ct.....	16100-16199	A11	C
Painted Grove Ct.....	2-19	K10	C
		L10	A
Painters Bnd.....	2700-2799	O11	A
Palm Blvd.....	2-17	H10	D
	18-37	H10	D
	38-109	H10	D
		H11	C
	110-159	H11	C
Palm Desert Ln.....	3200-3399	F10	C
	3400-3599	F09	B, D
		F10	C
Palm Grove Dr.....	3500-3599	G09	B
	3600-3629	G09	B
	3630-3699	G09	B
Palm Harbour Dr.....	2100-2199	I11	B, D
	2200-2283	I11	D
	2284-2405	I11	D
	2406-2515	I11	D
	2516-2699	I11	D
	2700-2711	I11	D
	2712-2815	I11	D
	2816-3111	I11	D
		I12	C
		J12	A
	3112-3199	J12	A
Palmer Plantation Dr.....	4100-4299	H10	A, C
	4300-4379	H10	C
Palmera Ct.....	1700-1799	H11	B
Palmour Pass.....	10200-10299	P12	A
	10300-10499	O12	D
		P12	A, B
Palmway St.....	15400-15423	A11	D
Palo Pinto Ct.....	3300-3319	G08	D
Paloma Bend Dr.....	500-599	B11	D
	600-699	B11	D
	700-899	B11	D
Paluxy Cir.....	3500-3619	G08	D
Pamela Ln.....	1700-1799	C11	C
Panorama Dr.....	3700-3713	G11	C
	3714-3917	G11	C
		H11	A
	3918-3999	H11	A
Pantano Ct.....	3700-3899	I12	C
Parade Ct.....	3800-3899	M12	D
Paradise River Dr.....	6900-6999	I09	B
Parish Park.....	2400-2449	O12	C
	2450-2499	O12	C
	2500-2549	O12	A, C
	2550-2599	O12	A
	2600-2699	O12	A
	2700-2799	O12	A
Park Oak Ct.....	2700-2799	K13	B

Missouri City Street Index

Street Name	Address Range	Page	Grid
PARKER OAK PASS	0-0	O12	B
		O13	A
Parkfield Ln	2-99	H08	D
Parks Edge Blvd	0-99	H12	C
Parkside	3800-3839	G09	C
	3840-3899	G09	C
	3844-3847	G09	C
Parkview Ct	4500-4599	H11	D
		I11	B
	4600-4699	I11	B
Parkview Ln	1600-1699	I11	B
	1700-1717	I11	B
	1718-1737	I11	B
	1738-1809	I11	B
	1810-1829	I11	B
	1830-1905	I11	B
	1906-1919	I11	B
	1920-1999	I11	B
	2000-2099	I11	B
	2100-2213	I11	A, B
	2214-2299	I11	A
	15400-15415	A11	D
	15416-15427	A11	D
Parkwater Cove Ct	4400-4483	J09	C
	4484-4599	J09	C
Parsonage Cv	2-99	M11	A, B
Patio Glen Dr	7900-7919	A12	A
Patricia Ln	1700-1799	C10	D
		C11	A, C
Patriot Bend	2200-2299	E10	B, D
		E11	A
	2300-2399	E10	D
Patriot Ct	3500-3529	D09	D
Patterson Dr	6800-6999	J09	D
		J10	C
	7000-7099	J10	C
	7100-7199	J10	C
Pawnee Pass	7900-7999	J10	D
Peach Creek Ln	4000-4099	I09	D
Peach Garden Ln	4200-4219	J09	C
Peach Tree Ln	3100-3199	H10	A
Peachwood Dr	2100-2299	E11	C
Pearl Inman Dr	3100-3199	I12	B
Pearl Pass Ct	5700-5713	J09	B
Pearl Pass Ln	3800-3905	J09	B
	3908-3919	J09	B
	4000-4007	J09	B
	4010-4015	J09	B
Pebble Bluff Ln	5100-5115	I09	B, D
	5116-5199	I09	D
	5200-5299	I09	C, D
Pebble Brk	1600-1699	H11	B, D
Pebble Creek Dr	3400-3499	I10	A
Pebble Heights Ln	3900-4099	J09	D
	4100-4129	J09	C, D
	4130-4199	J09	C
	4200-4299	J09	C, D
Pebble Pass Ct	3500-3599	I09	B
Pebble Pass Ct	3500-3599	I10	A
Pebble Pass Ln	6900-6999	I09	B
	7000-7015	I09	B
		I10	A
	7016-7099	I10	A
Pebble Ridge Trl	6900-6998	I09	B
Pebble View Ct	6900-6999	H10	C
		I10	A
	7000-7099	I10	A
Pebble Way Ln	3500-3527	H10	C
		I09	B
		I10	A
	3528-3599	I09	B
Pebblestone Ct	1700-1719	E09	A
Pebblestone Dr	4500-4513	E09	A
	4514-4599	E09	A
	4600-4699	E08	B
		E09	A
Pecan Ct	2700-2799	G10	D
Pecan Estates Dr	7400-7499	K10	C
	7500-7599	K10	C
	7600-7699	K10	C
Pecan Falls Pl	5400-5413	K10	D
	5414-5499	K10	D
Pecan Field Dr	5400-5415	K10	C, D
	5416-5599	K10	C
Pecan Forest Dr	1800-1899	H11	D
Pecan Glen Dr	1100-1227	D11	D
Pecan Hollow Dr	5400-5407	K10	C
	5408-5499	K10	C
	5500-5599	K10	C
Pecan Landing Dr	7300-7399	K10	C
	7400-7499	K10	C
	7500-7599	K10	C
	7600-7699	K10	C, D
	7700-7799	K10	D
Pecan Leaf Dr	5400-5409	K10	C
	5412-5599	K10	C
Pecan Pass Ct	5400-5413	K10	D
	5414-5599	K10	D
Pecan Ridge Dr	3600-3699	J11	D
	3700-3799	J11	D
		K11	B
	3800-3899	K11	B
Pecan Springs Ln	5400-5499	K10	D
Pecan Valley Ct	2300-2319	H11	A
Pecan Valley Dr	3800-3999	G11	C
		H11	A
Pecan Wood Dr	2900-2925	F09	C
	2926-3099	F09	C
	3100-3199	F09	C
Pelican Cv	3000-3099	J12	A
Pembrook Place	0-0	P12	B
Penhallow Ln	6300-6309	J09	D
	6310-6399	J09	D
Peninsula Pl	4300-4319	H10	D
Peninsulas Dr	2400-2699	H10	B, D
		H11	A

Street Name	Address Range	Page	Grid
Peninsulas Dr.	2700-2799	H10	D
	2800-2807	H10	D
	2808-2819	H10	D
	2820-2899	H10	D
	2900-2911	I10	B
	2912-3199	I10	B
	3200-3299	I10	B
	3300-3415	I10	B, D
	3416-3499	I10	D
	3500-3599	I10	D
	3600-3899	I10	D
	3900-4271	I10	D
		J10	B
Pennington Ct.	3700-3799	M11	D
Pennington Ln.	9600-9699	M11	D
Penrose Ct.	4200-4229	H09	C
Pensacola Oaks Ln.	4100-4117	J09	A
	4118-4299	J09	A
	4300-4309	J09	A
	4310-4399	J09	A
Pepperglen Dr.	2100-2123	D12	C
		E12	A
Peralta Hills Ln.	3500-3599	J09	B
		J10	A
Peregrine Way.	5000-5099	L11	A
	5100-5199	L10	B
		L11	A
PERENNIAL MIST DR.	0-0	O13	A
	10902-10931	O13	A
Perry Ave.	11700-11707	A12	A, C
Pershing Ct.	9400-9499	P11	B
Phantom Hill Ln.	6100-6199	J09	D
		K09	B
Pheasant Valley Dr.	900-999	B11	D
		C11	A, B
Phoenix Ct.	3400-3499	I12	D
Pickett Pl.	3100-3199	J12	A
Pigeon Cove Cir.	7200-7219	I09	B
Pike Rd.	13652-13999	B10	D
Pillar Cove Ln.	3600-3699	I12	C
Pimlico Pt.	3800-3899	M12	D
Pin Oak Cir.	3600-3799	J11	D
		K11	B
Pine Ct.	3600-3619	G09	D
Pine Hollow Dr.	1700-1711	D11	B
	1712-1799	D11	B, D
	1800-1815	D11	D
	1818-1827	D11	D
	1830-1849	D11	D
	1850-1873	D11	D
	1874-1899	D11	D
Pine Landing Dr.	4400-4499	K12	D
		L12	B
	4500-4599	L12	B
Pine Meadow Ct.	300-319	C11	B
Pine Meadow Dr.	800-899	B11	D
		C11	B
	900-939	C11	B

Street Name	Address Range	Page	Grid
Pine Top Ln.	6900-6999	K09	B
Pinehurst Ct.	2-99	F09	B
Pinewood Park Dr.	1800-1811	D10	D
		E10	B
Pinewood Ter.	2500-2599	O11	D
Pink Rose Walk Ct.	2300-2399	O11	D
Pioneer Oaks Dr.	2400-2499	K13	D
		L13	B
	2500-2523	L13	B
	2524-2599	L13	B
Piper Glen Ln.	5600-5699	J09	B
		J10	A
Piper Pass Ln.	4400-4499	K09	B
Pipers Landing Ct.	16100-16199	A11	C
Placido Way Ct.	2-11	L10	C
Plantation Colony Dr.	4500-4739	E08	D
	4740-4799	E08	D
Plantation Creek Ct.	2500-2519	F08	B
Plantation Creek Dr.	4400-4499	F08	B
		F09	A
	4500-4599	F08	B
	4600-4609	F08	B
	4610-4631	F08	B
	4632-4699	F08	B
Plantation Hollow Ct.	2600-2699	F09	C
Plantation Lakes Dr.	2800-2817	H10	D
	2818-2899	H10	D
	2900-2917	H10	D
	2918-2953	H10	D
	2954-2999	H10	C, D
Plantation Mill Pl.	10000-10009	N12	C
	10010-10029	N12	C, D
	10030-10059	N12	D
Plantation Ridge Dr.	3800-3899	F09	D
	3900-3999	F09	D
	4000-4099	F09	C, D
Plantation Settlement Ln.	3800-3811	G09	B
	3812-3899	G09	B
	3900-3999	G09	A, B
Plantation Wood Ln.	2700-2721	H10	B
	2722-2799	H10	B
	2800-2931	H10	B
	2932-2999	H10	A, B
Planters View Ln.	2600-2799	H10	D
		I10	B
Plaza Park.	9400-9499	P11	B
Plaza Point Dr.	9400-9499	O11	D
	9500-9599	O11	D
	9600-9611	O11	D
	9612-9699	O11	D
	9700-9799	O11	D
		O12	C
Plaza Ridge Dr.	2100-2199	O11	D
		P11	B
Plaza Terrace Dr.	9400-9499	P11	B
	9500-9599	P11	B
	9600-9613	P11	B
	9614-9699	P11	B

Missouri City Street Index

Street Name	Address Range	Page	Grid
Plaza Terrace Dr.	9614-9699	P12	A
Pleasant Valley Dr.	3800-3999	H10	A, C
Plum Brook Ln.	3300-3599	G09	D
		G10	C
		H09	B
		H10	A
Plum Creek Ln.	1900-1939	E11	C
	1940-1947	E11	C
Plum Hill Ln.	3900-3999	M12	D
Plum Point Ct.	5600-5619	J09	B
Plymouth Pointe Ln.	3200-3313	I10	A
	3314-3399	I10	A
	3400-3415	I10	A
	3416-3499	I09	B
		I10	A
	3500-3523	I09	B
	3524-3599	I09	B
Plymouth Way.	4600-4799	E08	B
Poco Dr.	1900-1919	E11	A
	1920-2027	E11	A
	2028-2035	E11	A
	2100-2115	E11	A
	2200-2219	E11	A, C
	2300-2327	E11	C
	2400-2427	E11	C
Poets Corner Ct.	3800-3899	M13	C
	3900-3999	M13	C
Point Clear Ct.	2000-2099	G11	C
Point Clear Dr.	3100-3299	G11	A
	3300-3499	G11	A, C
	3500-3799	G11	C
	3800-3815	G11	C
	3816-3999	G11	C
		H11	A
Pointe Ln.	2600-2699	F10	C
Pointe Pass.	3200-3299	O11	B
Pointed Leaf Dr.	5400-5413	K10	C
	5416-5599	K10	C
Poitiers Dr.	7600-7623	A12	A
	7700-7747	A12	A
	7800-7843	A12	A
Pomme Bay Pass.	6000-6099	K10	A
Pompano Lake Ln.	4300-4317	J09	A
	4318-4399	J09	A
Pond Brook Pl.	2700-2799	H10	D
Pontchartrain Psge.	8400-8499	N10	B
		N11	A
Pony Crk.	7400-7499	J10	C
Poolview St.	15400-15427	A11	D
Poplar Isle.	2900-2919	N11	C
	3000-3019	N11	C
Poplar Springs Dr.	3700-3747	K12	C, D
Porta Rosa Dr.	2-15	L10	C
Portofino Ct.	4000-4099	I11	D
Portuguese Bend Ct.	3800-3899	H09	D
Portuguese Bend Dr.	6400-6409	H09	D
	6410-6425	H09	D
	6426-6599	H09	D
Portuguese Bend Dr.	6600-6699	H09	D
	6700-6849	H09	D
Powell Springs Ct.	2800-2829	I12	D
Powell Way.	3400-3409	N12	A
	3410-3419	N12	A
	3420-3499	M12	C
		N12	A
Prato Park Dr.	6-19	L10	C
	18-35	L10	C
	50-59	L10	C
Pravia Path Dr.	2-17	L10	D
	26-47	L10	D
Preserve Ln.	5900-5923	K10	A
	5924-5999	K10	A
	6000-6099	J10	C
		K10	A
Presley Jane Ct.	3100-3199	I12	D
Prestwick Sq.	3300-3399	N11	A, B
Priamus Dr.	5300-5399	K11	C
	5400-5499	K10	D
		K11	C
Prichard Ct.	2700-2799	I12	C
Princess Ln.	2500-2515	F10	B, D
	2516-2605	F10	D
	2606-2699	F10	D
Purple Finch.	3100-3199	N10	B
Q			
Quail Creek Dr.	0-2799	F10	C
	2700-0	F10	C
Quail Echo Dr.	16200-16299	E12	C
	16300-16339	E12	C
Quail Feather Ct.	1900-1919	D11	D
Quail Green Ct.	1900-1919	D11	D
Quail Grove Ln.	1800-1899	G11	C, D
	1900-1909	G11	C
	1910-1999	G11	C
	2000-2015	G11	C
	2016-2099	G11	C
Quail Hollow Dr.	0-2899	F10	C
	2800-0	F10	C
Quail Meadow Dr.	3400-3499	G11	A, C
	3500-3599	G11	C
	3600-3699	G11	C
	3700-3719	G11	C
	3720-3799	G11	C
	3800-3829	G11	C
Quail Place Ct.	1600-1619	E11	A, B
Quail Place Dr.	1900-1927	D11	C
		E11	A
	2000-2039	E11	A
	2040-2097	E11	A
	2100-2107	E11	A
	2108-2123	E11	A
	2200-2219	E11	A
	2300-2317	E11	A
	2318-2339	E11	A, C
Quail Thicket Ln.	17300-17399	G12	A
Quail Trace Dr.	1400-1499	E11	D

Street Name	Address Range	Page	Grid
Quail Trace Dr.	1500-1559	E11	D
	1562-1567	E11	D
Quail Valley Dr.	0-2999	F10	C
	2800-2829	F10	D
	2830-2839	F10	D
	2840-2869	F10	D
	2870-2899	F10	D
	2900-2929	F10	C, D
	2930-2939	F10	C
	2940-0	F10	C
	3000-3009	F10	C
	3010-3015	F10	C
	3016-3099	F10	C
Quail Valley East Dr.	1800-1999	G11	A, B
	2000-2199	G11	A
	2200-2299	G11	A
	2300-2599	F10	D
		G10	B
		G11	A
	2600-2699	F10	D
	2700-2799	F10	D
	2800-2899	F10	D
	2900-2929	F10	D
	2930-3015	F10	B, D
	3016-3099	F10	B
	3100-3199	F10	B
Quail Village Dr.	2900-2929	F09	B
	2930-3199	F09	B
	3200-3299	F09	B
	3300-3499	F09	B
	3500-3599	F09	B
Quiet Bend Dr.	2700-2899	F11	C
Quiet Dawn Ln.	4100-4113	K09	B
	4114-4219	K09	B
	4220-4229	K09	B
	4232-4299	K09	B
	4300-4399	K09	B
Quiet Point Ln.	5900-5937	J09	B, D
Quiet Rise Ln.	2-99	L10	B
R			
Rabbit Rdg.	7400-7501	K10	A, C
	7502-7599	K10	A
Rachels Way.	12700-12799	A11	C
	12800-12899	A11	C
Raia Ln.	12500-12511	A12	A
	12514-12631	A12	A
Rainbow Valley Ct.	4600-4699	H11	D
		I11	B
Raintree Dr.	4800-4999	L11	A, B
	5000-5099	L11	A
	5100-5315	L11	A
	5316-5529	L10	B
		L11	A
Rainy Mist Dr.	2000-2019	P12	A
	2020-2099	P12	A
Raleigh Row.	3300-3399	N12	B
Ramble Creek Dr.	3600-3699	J11	D
	3700-3999	J11	D

Street Name	Address Range	Page	Grid
Ramble Creek Dr.	3700-3999	K11	B
Ramble Ln.	2900-2911	O11	B
	2912-2919	O11	B
Ramblebrook Ln.	5700-5799	J09	A, C
	5800-5899	J09	C
Rambling Rose Ct.	3900-3999	M13	B
Randon Ln.	9600-9699	M11	D
Raoul Wallenberg Ln.	3700-3799	G09	B
	3800-3999	G09	B
Ravens Mill Ct.	5900-5999	J09	C
Ravens Roost.	3300-3399	N10	B
Ravenswood.	7200-7299	K10	A
	7300-7321	K10	A
	7322-7409	K10	A
	7410-7499	K10	A
Red Bluff Turn.	11300-11399	M13	C, D
Red Cardinal Ln.	2900-2911	O11	B
	2912-2999	O11	B
	3000-3099	O11	B
Red Cloud Trl.	5600-5699	K10	C
	5700-5725	K10	C
	5726-5771	K10	C
	5772-5861	K10	A, C
	5862-5899	K10	A
Red Creek Ct.	2500-2599	K13	D
Red Fox Dr.	2200-2313	O11	D
	2314-2499	O11	D
Red Heron Ln.	8700-8799	P11	A
Red Oak Dr.	16300-16499	A11	C
Red Stag Pass.	3000-3099	N12	C, D
Redcliff Dr.	2100-2299	E11	C
Redcoat Dr.	2100-2215	D12	C
		E12	A
Redgate Cir.	7800-7843	A12	A
Redland Ct.	3400-3499	G10	C
Redstone Ct.	10800-10899	M13	C
	10900-10999	M13	C
Redstone Place Ct.	4200-4219	K13	D
Redstone Way.	3900-3999	M13	C
Reecewood Ln.	500-523	D12	A, C
	524-551	D12	C
Reedwood Dr.	500-611	E12	A, B
Reefton Ln.	3800-3899	H09	D
	3900-3929	H09	D
Reflection Ct.	2300-2313	F09	A
	2314-2339	F09	A
Regal Stone Ln.	4000-4025	J09	A, B
	4026-4099	J09	A
	4100-4199	I09	C
		J09	A
Reindeer Cres.	3000-3019	N12	D
	3020-3099	N12	D
Reindeer Run.	2800-2909	O12	B
	2910-3009	N12	D
		O12	B
	3010-3025	N12	D
	3026-3029	N12	D
	3030-3049	N12	D

Missouri City Street Index

Street Name	Address Range	Page	Grid
Reindeer Run	3050-3071	N12	D
Remmick Dr.	4300-4399	J09	A
Republic Way	2100-2199	E11	A, C
	2200-2299	E10	D
		E11	C
	2300-2399	E10	D
Retriever Dr.	1900-1915	D11	C
Retriever Ln.	1916-2031	D11	C
		E11	A
Revolution Way	1300-1399	D09	D
Rhodes Ct.	6800-6819	I09	B
Richards Rd.	3000-3019	M12	B
Ridgemont Dr.	2300-2499	F10	B
		F11	A
Ridgeview Dr.	3600-3699	G09	D
		H09	B
	3700-3711	H09	B
	3712-3799	H09	B
	3800-3815	H09	B
	3816-3999	H09	B
	4000-4099	H09	B
Ridgewood Ln.	5400-5499	K10	C
Riflewood Cir.	1900-1999	G11	C
Rimina Way Dr.	2-19	L10	C
	20-29	L10	C
	30-65	L10	C
Rimrock Dr.	2800-2905	G08	B
		G09	A
	2906-2949	G08	B
		G09	A
	2950-2999	G08	B
	3000-3019	G08	B, D
	3020-3099	G08	D
	3100-3299	G08	D
	3300-3399	G08	D
Ring Ct.	2500-2519	F09	A
Ringrose Ct.	2500-2519	F09	A
Ringrose Dr.	4200-4399	E09	C
		F09	A
	4400-4419	F09	A
	4420-4599	F08	B
		F09	A
	4600-4699	F08	B
Ripple Creek Ct.	1700-1711	D11	C
Ripple Creek Dr.	1800-1920	D11	C
	1922-1951	D11	C
Rising Hills Ln.	6600-6625	K09	D
Rising Walk Ln.	5600-5699	J09	B
Rita Elliot Ct.	3800-3899	M11	C
Rittenmore Dr.	2100-2139	D12	D
		E12	B
	2142-2215	E12	B
	2218-2231	E12	B
	2300-2315	E12	B
	2318-2335	E12	B
	2400-2497	E12	B
	2500-2507	E12	B
	2510-2527	E12	B, D

Street Name	Address Range	Page	Grid
Riva Del Lago Dr.	2-99	L10	A
	100-199	L10	A
	200-299	L10	A
	300-399	L10	A
	400-499	L10	A
Riva Ridge Ln.	12408-12419	A12	A
	12500-12505	A12	A
	12506-12527	A12	A
	12530-12545	A12	A
	12546-12615	A12	A
	12618-12699	A12	A
	12700-12723	A12	A
	12726-12815	A12	A
	12818-12859	A12	A
River Peak	5700-5799	K10	A
River Rdg.	2502-2543	O12	C
River Rock Dr.	1100-1251	E11	B
		E12	A
	1300-1423	E11	B
River Run Rd.	2500-2521	O12	C
	2522-2549	O12	C
	2550-2621	O12	C
	2622-2731	O12	C
River Valley Dr.	2300-2399	E10	D
		E11	C
Riverglade Ct.	4600-4699	H09	C
Riverstone Blvd.	0-4299	H09	A
	0-4799	G09	C
		H09	A
	0-4899	G09	C
	4100-4199	H09	A
	4200-0	H09	A
	4300-0	G09	C
		H09	A
	4800-0	G09	C
	4900-5099	G09	A, C
Riverstone Crossing Dr.	4700-4771	I09	A
	4772-4799	I09	A
	4800-4809	I08	B
		I09	A
	4810-4909	I08	B
	4910-4949	I08	B
	4950-4999	H08	D
		I08	B
	5000-5011	H08	D
	5012-5099	H08	D
	5100-5199	H08	D
	5200-5505	H08	D
	5506-5519	H08	D
	5520-5699	H08	D
Road Runner Walk	3000-3099	O11	B
	3100-3115	O11	B
	3112-3129	O11	B
Roarks Psge.	9600-9623	M11	D
		M12	C
	9624-9699	M12	C
Robcrest Way	1900-1999	D11	A
Robin Dale Ln.	3100-3199	G10	A, C

Street Name	Address Range	Page	Grid
Robinson Ct	2600-2699	G10	D
Robinson Rd	2900-2915	G10	A
	2916-2931	G10	A
	2932-2945	G10	A
	2946-3099	G10	A
	3100-3329	G10	A, B, D
	3330-3599	G10	D
	3600-3659	G10	D
Rock River Ct	3300-3399	J10	A
Rockport Canyon Ct	1300-1399	H12	A
Rocky Creek Dr	3200-3299	I10	A
Rogers Row	3500-3599	M12	D
		N12	B
Rolling Green Ln	3300-3599	H09	B
		H10	A
Rolling Oaks Ln	1500-1599	D11	B
Roma Ridge Dr	0-31	L10	A
	2-23	L10	A
Rory Ct	3700-3799	M11	C
Rosebay	4500-4599	F09	C
Rosebud Ln	10200-10299	M12	B
Rosepoint Ct	2600-2735	K13	A, B
Roth Dr	4200-4299	H09	A
	4300-4313	H09	A
	4314-4519	G09	C
		H09	A
Rothwell St	1900-1999	E09	D
Round Meadow Ln	3200-3219	O11	B
Roundtree Ln	4200-4399	H09	C
	4400-4411	H09	C
	4412-4429	H09	C
Royal Colony Ln	2700-2799	F09	C
Royal Plantation Ln	3900-3907	F09	D
	3908-3921	F09	C, D
	3922-4099	F09	C
	4100-4199	F09	C
Royan Dr	7700-7743	A12	A
	7754-7763	A12	A
	7800-7861	A12	A
Ruben Davis Dr	100-299	C11	A
	300-399	C11	A
	400-499	C11	A
Rudolph Ct	10300-10329	N12	D
Rue Bourbon	8600-8699	N11	A
Rue De Maison	8500-8529	N11	A
	8530-8619	N11	A
	8620-8699	N11	A
Rue Orleans	3200-3299	N11	A
	3300-3399	N11	A
	3400-3499	N11	A
Rushbrook Dr	2300-2399	E10	D
		E11	C
Rustic Crest Dr	2-15	L10	B
	22-31	K10	D
		L10	B
Ryon Way	9800-9899	N12	A
S			

Street Name	Address Range	Page	Grid
S			
S Auden Cir	11000-11029	M13	C
	11030-11099	M13	C
S Autrey Ct	3600-3699	M12	C
S Barnett Way	3700-3799	M12	C
	3800-3815	M12	C
	3816-3899	M12	C
S Bw 8 W	0-9399	B11	B
	0-10199	A11	C, D
		B11	B
	0-10599	A11	A, C
	9100-0	B11	B
	9400-0	A11	C, D
		B11	B
	10200-0	A11	A, C
	10600-0	A11	A
S Caulder Way	3800-3899	M11	D
		M12	C
S Confederate Dr	3200-3299	J12	B
S Cravens Rd	500-599	C11	B
		C12	A
	600-699	B11	D
		C11	B
	700-725	B11	D
	726-799	B11	D
S Creekmont	4400-4499	K13	D
	4500-4599	K13	D
	4600-4699	K13	D
		L13	B
S Doral Dr	2800-2899	F10	C
S Echo Br	7900-7963	K10	B
	7964-8099	K10	B
S Evelyn Cir	11800-11883	A12	C, D
S Fitzgerald Ct	3700-3799	M11	D
S Fitzgerald Way	8600-8607	M11	C
	8608-8699	M11	C
	8700-8799	M11	C
	8800-8811	M11	C
	8812-8899	M11	C
	8900-8905	M11	C
	8906-8911	M11	C
	8912-9009	M11	C
	9010-9099	M11	C
	9100-9109	M11	C
	9110-9299	M11	C, D
	9300-9415	M11	D
	9416-9499	M11	D
	9500-9515	M11	D
	9516-9599	M11	D
	9600-9613	M11	D
	9614-9699	M11	D
S Flamingo Dr	2300-2399	H11	C
S Fountain Valley Dr	2100-2219	G11	C
	2220-2299	G11	C
S Garden St	0-11999	A11	D
	11500-11815	A11	B, D
	11816-11899	A11	D
S Gessner Rd	0-0	A11	A

Missouri City Street Index

Street Name	Address Range	Page	Grid
S Gessner Rd	12626-12699	A11	A
	12700-12799	A11	A, C
	12800-12899	A11	C
	12900-13099	A11	C
	13100-13849	A11	C
		B10	B
		B11	A
	13150-13899	B10	B, D
	13900-14023	B10	D
		C10	B
	14024-14099	C10	B
S Gold River Cir	6900-6929	I09	B
S Granada	0-0	E09	B
S Halls Point Ct	3400-3499	N12	B
S Kathy Ave	11800-11827	A12	C
S Kimball Ct	3800-3899	M11	D
S Legends Ln	8900-9005	N11	A
S Little John Cir	11800-11847	A11	D
		A12	C
S Marcia Cir	11800-11839	A12	C
S Marianne Cir	11800-11831	A12	C
	11832-11851	A12	C
	11852-11859	A12	C
S Michael Cir	11800-11839	A12	C
S Nottingham Cir	11800-11843	A12	C
S Perry Ave	11800-11847	A12	C
S Revolution Way	1900-1999	E09	D
S Ridgewood Cir	11800-11843	A12	C
S Ripples Ct	3400-3499	N12	B
S Sam Houston Pkwy W	0-9599	B11	B
	0-9699	B11	B
	0-9803	A11	D
		B11	B
	0-10089	A11	C, D
	0-10199	A11	A, C
	0-10553	A11	A
	0-10623	A11	A
	9100-0	B12	A
	9200-0	B11	B
		B12	A
	9300-0	B11	B
	9600-0	A11	D
		B11	B
	9626-0	A11	D
	9682-0	A11	D
	9700-0	A11	D
	9758-0	A11	D
	9770-0	A11	D
	9800-0	A11	D
	9808-0	A11	C, D
	10016-0	A11	A, C
	10200-0	A11	A
	10210-0	A11	A
	10300-0	A11	A
S Sandy Ct	4000-4039	H11	B
S Shadow Mist Ln	4200-4219	J09	C
	4222-4299	J09	C
	4300-4399	J09	C

Street Name	Address Range	Page	Grid
S Tamarino Park Ln	6100-6185	J09	C
	6186-6299	J09	C
		K09	A
S University Blvd	0-19799	H09	C
		I09	A
	0-20099	H09	A, C
	19000-19099	I08	B
	19100-19299	I08	B
		I09	A
	19300-0	H09	C
		I09	A
	19800-0	H09	A, C
	20100-20199	H09	A
	20200-20499	H09	A, B
	20500-20599	H09	B
S Village Cir	3800-3899	M12	D
S Village Ct	3800-3899	M12	D
S Virkus Ct	3700-3709	M10	D
S Willow Cir	11800-11843	A12	C
S Willowdale Cir	11800-11843	A12	C
Saberwood Dr	400-499	E12	B
	500-611	E12	A, B
Sabine Cir	9800-9999	N12	C
Sabine Point Way	3100-3111	N12	C
	3112-3229	N12	A, C
Sable River Ct	6800-6899	I09	B
Sable River Dr	6900-6999	I09	B
Sacred Rdg	7800-7899	P13	B
Saddle Dr	400-599	I11	A, C
Saddle Marbrook Ct	6700-6717	K09	B
Sage Ct	2500-2519	E11	D
Sage Stone Ln	5700-5729	J10	A
	5730-5799	J10	A
Sage Walk Ln	7100-7199	I09	A
Sagewood Ct	16400-16515	A11	C
Sailors Way	4400-4499	H10	C
Saint Charles Ct	3200-3377	N11	A
	3378-3439	N11	A
	3440-3499	N11	A
Saintes Cir	7800-7847	A12	A
Salt River Ct	2800-2849	I12	D
Samuel Adams Ln	3500-3609	D09	D
	3610-3699	D09	D
San Marco Ct	9400-9499	O11	D
San Marco Dr	9200-9299	O11	D
	9300-9319	O11	D
	9320-9417	O11	D
	9418-9499	O11	D
	9500-9599	O11	B, D
Sanctuary Trl	2-39	N11	D
Sandstone Ridge Dr	2700-2715	I12	D
	2716-2899	I12	D
Sandy Knoll Dr	2000-2041	D11	C
		E10	B
		E11	A
Sandy Oaks Ln	3700-3735	K12	C, D
Saratoga Sq	10500-10513	M12	D
	10514-10599	M12	D

Street Name	Address Range	Page	Grid
Saratoga Sq	10600-10619	M12	D
	10620-10699	M12	D
Savannah Ln	3100-3199	J12	B
SAWMILL LAKE DR	0-0	O12	B
		O13	A
	2-99	O13	A
Sawyer Bend Ln	3800-3999	I09	D
Scanlan Heights Ln	9400-9599	O11	B
		O12	A
Scanlan Rd	2-17	O14	D
	18-699	O14	C, D
	700-799	O14	C
	800-1599	O13	C, D
		O14	C
	1600-1731	O13	C
		P13	A
	1732-1799	P13	A
	1800-1999	P13	A
	2000-2221	P12	B
		P13	A
	2222-2299	P12	B
Scanlan Trce	8100-8299	O11	B
		O12	A
	8300-8399	O11	B
	8400-8499	O11	B
	8500-8599	N11	D
		O11	B
	8600-8699	N11	D
	8700-8799	N11	D
	8800-8899	N11	B, D
	8900-9099	N11	B
	9100-9299	N11	B
	9300-9399	N11	B
	9400-9499	N11	B
	9500-9599	N11	B
		N12	A
	9600-9699	N12	A
	9700-9799	N12	A
	9800-9999	N12	A
	10000-10099	N12	A, B
	10100-10131	N12	B
	10132-10199	N12	B
	10200-10219	N12	B
	10220-10299	N12	B
	10300-10331	N12	B
	10332-10499	N12	B, D
	10500-10599	N12	C, D
	10600-10619	N12	C
	10620-10699	N12	C
Scanlin Rd	1600-1799	D11	B
	1800-1915	D11	A
	1900-1999	D10	D
		D11	C
	1916-1919	D11	A
	1920-2099	D11	A
	2000-2099	D10	D
		E10	B
	2100-2199	D11	A, C

Street Name	Address Range	Page	Grid
Scanlin Rd	2200-2299	D11	C
Scenic Glen Dr	19900-19999	J12	A, C
Scenic Valley Ln	4000-4017	J09	B
	4018-4111	J09	A, B
	4112-4199	J09	A
	4200-4299	J09	A, C
School St	100-177	C10	B
Schooner Cv	6000-6029	K10	A
Scottsdale Palms Dr	2500-2535	I12	D
	2536-2599	I12	D
	2700-2899	I12	D
Sea Breeze Ct	1800-1839	E09	C
Seabold Dr	2600-2699	I12	B
	2700-2749	I12	B
	2750-2798	I12	B, D
	2800-2899	I12	D
Sean Preston Ct	3100-3199	I12	B
Secondwind Ct	7900-7999	P13	D
Secret Forest Ln	3100-3199	N11	C
Sedona Creek Dr	2700-2799	I12	D
	2800-2821	I12	D
	2822-2299	I12	D
Selene Dr	3000-3123	H12	C, D
	3124-3435	H12	D
		I12	A, B
Senebe Way	6900-7099	K09	B
		K10	A
Senior Rd	1610-2099	I11	B
	2100-2561	I11	B
		I12	A
	2940-3025	I12	B
	3026-3049	I12	B
	3050-3199	I12	B
		I13	A
Sentinel Fls	7000-7099	K10	C
	7100-7199	K10	C
Sequoia Pass	2100-2799	O11	A
	2800-2899	O11	A, B
	2900-2999	O11	B
	3000-3099	O11	B
Serenade Terrace Dr	4300-4313	G09	C
	4314-4331	G09	C
		H09	A
Serene Path	2500-1517	O11	D
	2518-2599	O11	D
Serina Ln	2-27	L10	A
Serrano Valley Ln	3600-3623	J09	B
	3624-3699	J09	B
Settemont Rd	13000-13599	C12	A
SH 6	0-0	J12	D
		K12	B
		K13	A
	0-12099	K13	D
		L13	B
		L14	A
	4700-4999	F08	D
		G08	B
	5000-5399	G08	B

Missouri City Street Index

Street Name	Address Range	Page	Grid
SH 6	5000-5399	G09	A
	5400-5419	G09	A
	5420-5799	G09	A, C, D
	5800-6099	G09	D
		H09	B
	6100-6299	H09	B
	6300-6899	H09	B, D
		H10	C
	6900-7099	H10	C
		I10	A
	7100-7235	I10	A
	7236-7299	I10	A
	7300-7799	I10	A, C
	7800-7899	I10	C
	7900-7999	I10	C, D
	8000-8099	I10	D
	8100-8199	I10	D
	8200-8299	I10	D
		J10	B
	8300-8399	J10	B
	8400-8599	J10	B
	8600-8999	J10	B
		J11	A
	9000-9121	J11	A
	9124-9349	J11	A, B, D
	9124-9699	J11	D
	9700-9899	J11	D
		J12	C
	9900-9999	J12	C
	10000-10299	J12	C, D
	10300-10591	J12	D
		K12	B
	10592-10599	K12	B
	10600-11199	K12	B
		K13	A
	11200-11299	K13	A, C
	11300-11499	K13	C, D
	11500-0	K13	D
		L13	B
		L14	A
Shade Terrace Ln	2-99	K09	D
Shadow Briar Ln	4100-4127	G09	A
	4128-4199	G09	A
Shadow Oaks Dr	2400-2499	L13	B
	2500-2599	L13	B
Shadow View Ln	3100-3245	J10	A
	3246-3305	J10	A
	3306-3329	J10	A
	3330-3399	J10	A
Shadow Wind Dr	1800-1823	D11	D
Shady Bay Ln	3600-3699	I09	B
Shady Glen Ln	3200-3399	F10	C
Shady Oaks Ct	1900-1999	F11	C
Shady Riv	4200-4399	H09	A, C
	4400-4413	H09	A
	4414-4449	H09	A

Street Name	Address Range	Page	Grid
Shady Village Ct	4200-4211	D09	C
	4212-4239	D09	C
Shadyside Cir	7200-7219	I10	A
Shannon Ct	2300-2311	I12	A
Shapiro Ct	4800-4815	H09	A
	4816-4929	G09	C
		H09	A
Sheffield Dr	1200-1219	D08	D
	1220-1299	D08	D
	1300-1309	D08	D
	1310-1325	D08	D
		E08	B
	1326-1399	E08	B
	1400-1419	E08	B
	1420-1499	E08	B
	1500-1515	E08	B
	1516-1599	E08	B
	1600-1615	E08	B
	1616-1699	E08	B, D
Shelly Lang Ct	2400-2499	I12	B
	2500-2599	I12	B
Sherwood Green Ct	4400-4499	D09	C
	4500-4529	D09	C
Shiloh Ct	3300-3399	J12	B
Shiloh Dr	2900-2999	I12	D
		J12	B
	3000-3075	J12	B
	3076-3099	J12	B
	3100-3199	J12	B
Shindler Ct	3800-3899	M11	C
Shipmans Landing Dr	0-10231	N12	B
	0-10299	N12	B
	0-10317	N12	B
	0-10319	N12	B
	10200-10209	N12	B
	10210-0	N12	B
	10230-0	N12	B
	10300-0	N12	B
	10318-0	N12	B
	10400-10599	N12	B
		N13	A
Shire Valley Dr	3800-3803	E09	B
	3804-3899	E09	B
Shiremeadow Dr	700-999	D12	C
Shore View Ct	6800-6899	H09	D
Shore View Ln	3500-3521	H09	D
	3522-3599	H09	D
		I09	B
	3600-3709	I09	B
	3710-3799	I09	B
	3800-3899	I09	B
	3900-3999	I09	B
	4000-4013	I09	B
	4014-4099	I09	B
Shorelake Dr	9100-9199	P13	D
Shoreline Dr	1700-1799	E09	C
	1800-1823	E09	C
	1824-1899	E09	C

Street Name	Address Range	Page	Grid
Shoreline Dr.	1900-1909	E09	C
	1910-1999	E09	C
Shotwell Ct.	2800-2899	I12	C
Shreve Ln.	3700-3799	M11	D
Siderno Dr.	3706-3741	I11	B
		I12	A
	3900-3971	I11	B
	4000-4067	I11	B
Sienna Cir.	4300-4499	L11	D
Sienna Crossing Dr.	9000-9199	J11	A, C
SIENNA PKWY.	0-0	P12	B
	2600-2649	O12	C
		P12	A
	2650-2699	O12	C
	2700-2799	O12	A, C
	2800-2939	N12	C
		O12	A
	2940-2999	N12	C
	3000-3399	N12	A, C
	3400-3699	M12	C
		N12	A
	3700-3999	M11	B, D
		M12	C
	4000-4099	M11	B
	4100-4299	L11	D
		M11	B
	4300-4349	L11	D
	4350-4499	L11	D
	4500-4899	L11	B, D
	4900-4999	L11	B
	5000-5199	K11	C, D
		L11	B
	5200-5299	K11	C
	5300-5599	K11	A, C
	5600-5699	K11	A
	5700-5799	K11	A
	5800-5899	J11	C
		K11	A
	5900-5999	J11	C
	6000-6199	J11	C
	6200-6299	J11	A, C
Sienna Point Dr.	100-199	P14	B
Sienna Ranch Rd.	6000-6099	J10	B
	6100-6199	J10	B
	6200-6299	J10	A, B
	6300-6399	J10	A
	6400-6499	J10	A, C
	6500-6599	J10	C
	6600-6699	J10	C
	6700-6799	J10	C
	6800-6999	J10	C
		K10	A
	6900-6999	K10	A
	7000-7099	K10	A
		L10	A
	7100-7241	K10	A, C
	7242-7499	K10	C
	7500-7599	K10	C

Street Name	Address Range	Page	Grid
Sienna Ranch Rd.	7600-7699	K10	C
		L10	A
	7700-7799	L10	A
	7900-7999	L10	A
	8000-8099	L10	A, C
	8100-8199	L10	C, D
	8200-8399	L10	D
	8400-8499	L10	D
	8500-8599	L10	D
		L11	C
	8600-8699	L11	C
	8700-8799	L11	C
	8800-8899	L11	C
	8852-9199	L11	C, D
	9202-9249	L11	D
	9250-9299	L11	D
Sienna South Construction Access Rd.	100-999	O12	B, D
		O13	C
		P12	B
		P13	A
Sienna Springs Blvd.	7000-7099	K09	B
		K10	A
	7100-7199	K10	A
	7200-7399	K10	A
	7400-7499	K10	A
	7500-7549	K10	A
	7552-7863	K10	A, B
	7864-7999	K10	B
	8000-8199	K10	B
	8200-8399	K10	B
	8400-8499	K10	B
		K11	A
	8500-8599	K11	A
	8600-8699	K11	A
	8700-8799	K11	A
	8800-9051	K11	A, B
Sienna Springs Way.	5800-5899	J11	C
		K11	A
Sierra Point Dr.	4400-4499	K13	C
Silver Birch Ct.	9600-9623	N12	C
Silver Crest Ln.	8700-8799	O11	C
Silver Leaf Dr.	2100-2299	E11	C
Silver Moon Dr.	2000-2099	P12	A
Silver Oak.	5700-5773	K10	A, C
	5774-5819	K10	A
	5820-5899	K10	A
Silver Ridge Blvd.	3300-3399	L12	C
	3430-3499	L12	C
	3500-3699	L12	C
	3700-3899	L12	C
	3900-4099	L11	D
		L12	C
	4100-4199	L11	D
Silver Run Ln.	4200-4299	K12	C

Missouri City Street Index

Street Name	Address Range	Page	Grid
Silver Spring Ct	3100-3199	G10	C
		H10	A
Silverspot Ln	8000-8099	K10	B
	8100-8199	K10	B
	8200-8299	J10	D
		K10	B
Simpson Dr	600-799	B11	D
		B12	C
Six Rivers Ln	8900-8919	N11	C
	8920-9011	N11	C
Skipwood Dr	1800-1899	D11	A
	1900-1999	D11	A
Sky Haven Ct	6600-6699	K09	D
Sky Run Ct	3300-3399	J10	A
Skyline Ct	2900-2919	G10	A
Slate Valley Ct	5700-5799	J10	A
Sleepy Gap Way	9300-9327	N11	D
		O11	B
Smithers Ln	3800-3899	M11	D
Snow Star Ct	6700-6719	L09	B
Snowy Owl Loop	8800-8899	N11	A, C
Solano Pointe Ct	5700-5799	J09	A
Solara Ledge Ln	5900-6099	J09	C
Sonoma Rdg	5700-5769	K10	A
	5770-5899	K10	A
Sorrento Way Dr	2-37	M10	B
	38-49	M10	B
	50-69	L10	D
		M10	B
	72-79	L10	D
	80-91	L10	D
	92-117	L10	C, D
	118-131	L10	C
	132-145	L10	C
Sotoria Ln	6700-6799	K09	B
Southampton Ct	4500-4599	K11	D
		K12	C
Southampton Rd	5000-5099	K12	C
	5100-5199	K12	C
Southbend Cir	1900-1999	G11	C
Southern Bnd	3900-3999	M12	D
		M13	C
Southern Colony Ave	100-199	Q14	B
Southern Hills Dr	3100-3299	G11	B
Southhampton Ct	4400-4409	K12	C
Southland Ct	19900-19999	J12	A
Spanish Bay Ct	6800-6899	I09	B
Sparta Dr	3300-3499	I12	D
Spavinaw Way	6900-6925	J09	D
Spencer Ct	3400-3411	N12	A
	3412-3499	N12	A
Spice Ridge Row	10500-10599	N12	B
		N13	A
Spirit Hollow Ct	7800-7899	P14	A
Split Elm Dr	800-899	Q13	B
	900-999	Q13	B
	1000-1199	P13	C, D
		Q13	A, B

Street Name	Address Range	Page	Grid
Split Elm Dr	1200-1299	Q13	A
Spotted Owl Way	3100-3199	O11	B
Spring Bank Cir	2-27	L10	B
Spring Creek Ln	6900-6999	K10	C
		L10	A
Spring Green Ct	1800-1811	E11	A
Spring Lks	2800-2829	G08	B
	2830-2899	G08	B
Spring Moss Dr	500-509	I10	D
	512-599	I10	D
Spring Place Ct	2500-2531	E11	D
Spring Place Dr	2600-2631	E11	D
	2700-2743	E11	D
Spring Rose Dr	9500-9599	O11	D
	9600-9699	O11	D
Springhill Dr	3100-3199	F10	A
	3200-3299	F10	A
	3300-3399	F10	A
	3400-3429	F10	A
	3430-3499	F09	B
		F10	A
Spyglass Ln	2800-2899	F10	D
		G10	B
St Elmos Ct	800-999	Q13	B
		Q14	A
St James Ct	2200-2229	F10	B
ST. DAVID'S CT	5400-5499	K11	C
Staffordshire Rd	1800-1835	D10	D
		E10	B
	1836-1899	E10	B
	1900-2099	E10	B
		E11	A
	2100-2299	E11	A
	2300-2499	E11	A, C
Standing Stone Ct	3500-3599	N11	B
Stanley Oak Dr	8900-8999	P11	B
	9000-9099	O11	D
		P11	B
Star Lake Ct	7900-7999	P14	A, C
Star Lake Dr	100-499	P14	A, B
	500-799	P14	A
	800-999	P13	B
		P14	A
	1000-1199	P13	B, D
	1200-1399	P13	D
Starboard Shores Ct	1700-1799	E09	A
Starboard Shores Dr	4100-4117	E09	A
	4118-4199	E09	A
Starhill Ct	10000-10099	P12	A
Steele Creek Ln	8600-8611	N11	C
	8612-8699	N11	C
Steep Bank Psge	9500-9599	M11	D
Steep Bank Trce	9600-9615	M11	D
	9616-9621	M11	D
	9622-9631	M11	D
		M12	C
	9632-9699	M12	C
	9700-9719	M12	C

Street Name	Address Range	Page	Grid
Steep Bank Trce	9720-9899	M12	C
	9900-9999	M12	C
	10000-10099	M12	C
	10100-10199	M12	C, D
	10200-10299	M12	D
	10300-10319	M12	D
	10320-10399	M12	D
	10400-10419	M12	D
	10420-10499	M12	D
	10500-10599	M12	D
	10600-10699	M12	D
		M13	C
	10700-10899	M13	C
	10900-10949	M13	C
	10950-11029	M13	C
	11030-11299	M13	C
	11300-11499	M13	C, D
	11500-11599	M13	B, D
Stefano Way Dr	2-41	L10	D
Stellas Psge	2900-2969	N11	C
	2970-2993	N11	C
	2994-3015	N11	C
	3016-3099	N11	A, C
	3100-3199	N11	A
Stephanie Dr	500-535	D12	A
	600-619	D12	A
	622-663	D12	A
	700-715	D12	A
	722-739	D12	A
Stephen Howard Ct	3000-3099	I12	D
Stepping Stone Ln	3400-3409	N11	B
	3410-3499	N11	B
Sterling Vw	3802-3819	G09	C
Steve Fuqua Pl	2-99	N11	B
Stevenson Dr	6900-7099	J10	C
	7100-7207	J10	C
	7208-7299	J10	C
Stillmeadow Dr	2200-2299	F11	C
	2300-2499	F10	D
		F11	C
Stillwater Dr	4100-4199	E09	A
Stillwater Valley Ct	4300-4399	H12	C
Stillwell St	2500-2511	E11	D
	2512-2603	E11	D
	2604-2615	E11	D
	2616-2699	E11	D
		F11	B
Stinson Dr	8000-8099	J10	B
Stone Bank Dr	7000-7099	I09	A
	7100-7199	I09	A
Stone Bridge Ct	9100-9199	N11	B
Stone Lake Dr	1600-1719	D11	B, D
Stone Oak Ct	4200-4219	F09	C
Stonebridge Dr	4200-4209	H09	A
	4210-4299	H09	A
	4300-4321	H09	A
	4322-4399	G09	C
		H09	A

Street Name	Address Range	Page	Grid
Stonebrook Ln	4200-4299	H09	A
	4300-4331	G09	C
		H09	A
	4332-4339	G09	C
Stonepass Ct	4700-4711	I09	A
Stones Throw Ln	8500-8509	N11	A
	8510-8799	N11	A
	8800-8899	N11	A
	8900-9099	N11	A, B
	9100-9111	N11	B
	9112-9199	N11	B
Stonewall Ct	2900-2999	J12	A
Stonewood Ln	2200-2231	E11	B
	2300-2351	E11	B
	2352-2399	E11	B
	2400-2419	E11	B, D
Stonework Ln	2006-2063	E11	C
Stoney Brook Ln	3100-3199	H10	A
Stony Crst	3700-3799	M12	A
Story Book Trl	5700-5817	K10	B
	5818-5877	K10	B
	5878-5899	K10	B
	5900-5999	K10	B
Stowe Creek Ln	8600-8699	N11	C
	8700-8899	N11	C
Strong Bank	6000-6099	J10	C
		K10	A
Sugarbush Ln	2600-2629	O11	A
	2630-2699	O11	A
Sullivans Ct	2-29	N11	B
Sullivans Ln	2-19	N11	B
	20-25	N11	B
	26-99	N11	B
Sullivans Lndg	2-35	N11	B
	36-99	N11	B
		N12	A
Sullivans Way	2-99	N11	B
Sulphur Spgs	3400-3499	N13	A
Summer Lks	4700-4899	F08	D
		G08	B
Summer Ln	2600-2699	F11	C
	2700-2799	F11	C
Summer Place Dr	1900-2055	E11	A
Summerlee Ct	0-4399	H09	A
	4300-0	H09	A
Summers Dr	900-1027	D12	C
Summit Ln	3300-3599	H09	B
		H10	A
Summit Rock Way	2900-2913	O11	A, B
	2914-2935	O11	B
Summit Springs Ln	3900-3909	J09	B
	3910-3999	J09	B
Sun City Ct	3000-3019	G10	A
Sundance Hill Ln	3800-3851	J09	A
	3900-3535	J09	A
	4000-4103	I09	C
		J09	A
	4106-4131	I09	C

Street Name	Address Range	Page	Grid
Sundown Ct.	4600-4649	H11	D
		I11	B
		I12	A
Sunflower Dr.	1500-1599	C11	C
Sunningdale Ln.	3400-3499	N11	A
Sunny Spring	0-0	P12	B
Sunrise Bnd.	5000-5099	L11	A
	5100-5105	L11	A
	5106-5199	L11	A
	5200-5299	L11	A
Sunrise Dr.	4400-4499	H11	D
	4500-4599	H11	D
	4600-4699	H11	D
		I11	B
Sunset Field Ln.	3300-3399	N10	B
		N11	A
	3400-3499	N10	B
Sunset Ln.	2-13235	A11	C
		B11	A
Sunset Park Ln.	2-53	I09	C
		J09	A
	54-57	J09	A
	58-79	J09	A
Sunshine Ct.	1600-1699	H11	D
Sunshine Ln.	4500-4505	H11	D
	4506-4599	H11	D
	4600-4619	H11	D
		I11	B
	4620-4699	I11	B
Surfside Cir.	4200-4211	H09	A
Surfside Ln.	6200-6235	H09	A, B
	6236-6399	H09	A
Sutters Creek Trl.	6600-6633	H09	C
	6634-6699	H09	C
	6700-6713	H09	C
	6714-6739	H09	C
Swan Isle Blvd.	2-39	H10	D
		I10	B
Sweet Hills Ln.	5700-5799	J09	C
	5800-5899	J09	C
Sweet Rose Ct.	4400-4499	J09	C
Sweetbrook Cir.	7800-7899	P13	B
Sweetglen Ct.	3900-3999	I09	D
Swift Fox Cor.	2700-2999	N12	D
		N13	C
Swinton Ct.	3500-3599	I12	C
		J12	A
Sycamore Ct.	900-911	D11	B
		D12	A
Sydney Park Ln.	5800-5814	J09	B
	5900-6099	J09	B
Syrian St.	2100-2243	E10	B
		E11	A
T			
T Huxley Ln.	2-99	F09	B
Tahoe Basin	2700-2713	O11	A
	2716-2799	O11	A
	2800-2899	N11	C

Street Name	Address Range	Page	Grid
Tahoe Basin	2800-2899	O11	A
	2900-3099	N11	C, D
Talia Wood Ct.	3400-3417	G09	D
	3418-3499	G09	D
	3500-3599	G09	D
Talia Wood Ln.	2-99	G09	D
Tall Cir.	2-99	L11	C
Tall Trail Ct.	2-99	L10	D
Tall Tree Ct.	9600-9607	N11	D
		N12	C
Tall Trl.	2-19	L11	C
	20-29	L11	C
	30-39	L11	C
	40-49	L10	D
		L11	C
	50-59	L10	D
	60-73	L10	D
	74-119	L10	B, D
Tallow Ct.	9500-9519	N12	C
Talons Walk	0-0	N10	B
Talons Way	8200-8209	N10	B
	8218-8299	N10	B
	8300-8399	N10	B
Tam O Shanter Ln.	3000-3099	G10	B
Tamarisk Ln.	3500-3599	F09	D
Tanager Ct.	8500-8599	Q13	B
Tangier Turn	8800-8829	N11	C
Tanner Dell Ct.	3100-3199	I12	D
Tara Creek Ct.	6600-6699	K09	D
Tarpon Bay Ct.	5800-5829	J09	A, B
Tattershall Ln.	10900-10929	M13	C
	10930-10935	M13	C
	10938-10999	M13	C
Taylor Medford Ln.	6900-6999	I09	A
Taylorcrest	2700-2799	O11	A
	2800-2843	N11	C
		O11	A
Tayside Trak	2-25	N11	C, D
	26-43	N11	C
		O11	A
Tea Rose Ct.	3800-3899	M13	B, D
Teak Dr.	16400-16527	A11	C
Teal Grove Ct.	5700-5799	J09	B
Tecumseh Ct.	3000-3099	J12	A
	3100-3199	J12	A
Ten Acre Walk	2-19	L11	C
Ten Mile Lake Ln.	6100-6113	J10	C
		K10	A
	6114-6199	J10	C
Ten Point Ln.	10300-10329	N12	D
	10330-10499	N12	D
Tensas Way	9802-9823	O12	A, C
Terracina Ct.	2300-2399	I11	B
Texas Ave.	1200-1599	C11	A
	1600-1699	C11	A, C
Texas Pkwy.	0-0	C10	B
	0-899	C11	C
	0-1251	C11	D

Street Name	Address Range	Page	Grid
Texas Pkwy.....	0-1299	C11	D
	0-1349	D11	B
	0-1399	D11	B
	0-1521	D11	B
	200-299	C10	B
		C11	A
	300-399	C11	A
	400-499	C11	A
	500-699	C11	A
	700-799	C11	A, C
	800-0	C11	C
	1400-0	D11	B
	1522-1529	D11	B
	1530-1599	D11	B
	1600-1699	D11	B, D
	1700-1899	D11	D
	1900-2199	D11	D
		E11	B
	2200-2435	E11	B, D
	2436-2499	E11	D
	2500-2507	E11	D
	2508-2599	E11	D
	2600-2699	E11	D
	2700-2799	E11	D
		F11	B
	2800-2999	F11	B
	3000-3099	F11	B, D
	3100-3199	F11	D
	3200-3299	F11	D
	3300-3399	F11	D
	3400-3419	F11	D
TEXAS ROSE DR.....	0-0	O13	A
	10802-10955	O13	A
Thebes Ct.....	3200-3211	I12	D
Thomas Jefferson Way.....	1000-1099	D09	B, D
	1100-1121	D09	D
	1122-1199	D09	D
	1200-1219	D09	D
	1220-1299	D09	D
	1300-1399	D09	D
Thomas Paine Dr.....	3100-3125	E09	D
		E10	C
	3126-3149	E09	D
	3150-3199	E09	D
Thomas Taylor Pkwy.....	100-199	D11	C, D
	200-299	D11	A, C
Thompson Ferry Rd.....	4900-5299	I09	B, D
	5300-5599	I09	D
		J09	B
	5600-5699	J09	B
	5700-6099	J09	B, D
	6100-6267	J09	D
	6734-6799	K09	A
	6800-6999	K09	A, C
	7000-7303	K09	C
		L09	A
	7304-7599	L09	A
	8400-8529	M09	A, C

Street Name	Address Range	Page	Grid
Thompson Ferry Rd.....	8530-8733	M09	C
	8734-8899	M09	C
		N09	A
	8900-8999	N09	A
Thompson Lake Dr.....	8000-8399	P14	B, C, D
		Q14	A
	8400-8499	Q14	A
	8500-8699	P14	C
		Q14	A
	8700-8799	Q13	B
		Q14	A
	8800-8899	P13	D
		Q13	B
	8900-8999	P13	D
	9000-9099	P13	D
	9100-9299	P13	C, D
	9300-9399	P13	C
	9400-9599	P13	C
		Q13	A
	9600-9699	Q13	A
	9700-9799	Q13	A
Thornberry Holw.....	8500-8599	Q14	A
Thornbrook Dr.....	1600-1619	D12	A
	1700-1727	D12	A
	1800-1827	D12	A, C
Thornton Dr.....	6300-6399	J10	C
Thunder Ridge Way.....	8200-8219	N10	B
	8220-8299	N10	B
	8300-8305	N10	B
	8306-8399	N10	B
Thunderbird St.....	3500-3799	F09	D
Timber Creek Ct.....	4400-4411	H11	D
Timber Creek Dr.....	1500-1599	H11	D
		H12	C
	1600-1713	H11	D
	1714-1805	H11	D
	1806-1899	H11	D
	1900-1939	H11	D
Timber Trl.....	2800-2899	K13	A, B
Tiny Tree Dr.....	1100-1135	E12	A
	1200-1239	E11	B
		E12	A
	1300-1335	E11	B
Tiny Tree Ln.....	1400-1423	E11	B
	1424-1499	E11	B
Tiny Trl.....	90-99	L11	C
Tivoli Ln.....	7200-7299	L10	A
Toad Holw.....	7200-7299	K10	C
	7300-7315	K10	C
	7316-7357	K10	A, C
	7358-7399	K10	A
Tomkin Dr.....	19900-19999	J12	A
Tommy Ln.....	1900-2099	C10	D
Tower Bell Ln.....	1900-2023	E11	C
Tower Grove Ct.....	1600-1719	D11	B, D
Town Gate Ct.....	2800-2919	G09	B
Townhome Ln.....	1600-1699	E09	B

Missouri City Street Index

Street Name	Address Range	Page	Grid
Townpark Ln	3900-3999	M12	D
Township Ln	3900-3909	G09	D
	3910-3999	G09	D
Townsville Cir	4000-4199	H09	C, D
Tradewinds Dr	2000-2001	E09	C
	2002-2019	E09	C
		F09	A
	2020-2111	F09	A
	2112-2199	F09	A
	2200-2299	F09	A
Trail Bnd	3500-3699	M13	C
		N13	A
	3700-3799	M13	C
Trail Holw	7400-7417	K10	A
	7418-7599	K10	A
	7600-7615	K10	A
	7618-7629	K10	A
	7630-7713	K10	A, B
	7714-7799	J10	D
		K10	B
Trailing Oak Ln	2700-2799	F09	C
		G09	A
Trailridge Ct	2700-2799	F09	D
	2800-2899	F09	C, D
Trammel Fresno Rd	0-0	J12	D
		J13	C
	2606-2699	J13	C
	2700-3599	J13	C
	3600-3699	J12	C
	3600-3899	J12	C, D
	3700-3799	J12	C
	3800-3999	J12	C
	4000-4099	J11	D
		J12	C
	4200-4399	J11	D
	4400-4799	J11	D
	4800-4931	J11	C, D
	4932-4999	J11	C
	5000-5099	J11	C
Tramwood Dr	600-623	D12	C
	700-715	D12	C
Travis Ct	3900-3999	M11	C
Trento Turn Dr	2-0	L10	C
	16-69	L10	C
	70-79	L10	C
	80-99	L10	C
Tribeca Trl	10000-10099	P12	A
	10100-10199	O12	C
		P12	A
Trinity Oaks	5700-5799	K10	C
	5800-5899	K10	A, C
Trishelle Ct	3100-3199	I12	B
Troy Dr	2700-2799	I12	B
	2800-2899	I12	B, D
Truesdale Dr	3100-3107	J12	B
	3110-3115	J12	B
	3118-3199	J12	B
	3200-3207	J12	B
Truesdale Dr	3208-3223	I12	D
		J12	B
	3224-3299	J12	B
	3400-3409	I12	D
	3400-3531	I12	C
	3410-3419	I12	C, D
	3532-3599	I12	C
	3600-3611	I12	C
	3612-3623	I12	C
	3624-3699	I12	C
Turin Turn Dr	2-0	L10	D
	10-0	L10	C, D
Turk Ln	7500-7599	A12	A, B
Turkey Crk	5900-5909	K10	A
	5910-5999	K10	A
	6000-6049	K10	A
	6050-6099	J10	C
		K10	A
Turlock Springs Ct	6600-6699	K09	D
Turning Manor Ln	0-4019	I09	C
	0-4027	I09	C
	0-4107	I09	C
Turning Row Ln	2600-2699	I10	B
	2700-2799	H10	D
		I10	B
Turtle Beach Ln	3200-3299	J12	A
Turtle Creek Dr	700-827	E11	D
	828-899	E11	D
		F11	B
	900-935	F11	B
	936-943	F11	B
	950-999	F11	B
	1100-1143	F11	B
	1200-1211	F11	B, D
	1220-1299	F11	D
	1300-1309	F11	D
	1310-1499	F11	D
		G11	B
	1500-1525	G11	B
	1526-1599	G11	B
	1600-1799	G11	B
	1800-1825	G11	B
	1826-1899	G11	B
	1900-1919	G11	A, B
	1920-1935	G11	A
	1936-1999	G11	A
	2000-2029	G11	A
	2030-2115	G11	A
	2116-2199	G11	A
	2200-2233	G11	A
	2234-2299	G11	A
	2300-2599	F10	D
		G10	B
		G11	A
Turtle Pond Ln	9200-9223	O11	B
Turtle Springs Ln	5200-5299	I09	D
Turtle Trails Ln	4000-4099	J09	A
	4100-4199	J09	A

Street Name	Address Range	Page	Grid
Turtle Trails Ln	4200-4209	J09	A
	4210-4299	J09	A
Tuscan Shores Dr	4000-4099	I11	B, D
Twelve Oaks Ln	3200-3399	F10	C
Twilight Peak	2202-2223	O12	C
		P12	A
	2302-2319	O12	C
	2320-2331	O12	C
	2402-2411	O12	C
	2412-2425	O12	C
Twin Crk	6000-6099	J10	C
		K10	A, B
Twin Fork Cir	3700-3799	J11	D
		K11	B
Twin Rivers Ct	5600-5615	J09	B
Twin Rivers Ln	5400-5499	I09	D
	5500-5523	I09	D
		J09	B
	5524-5563	J09	B
	5564-5575	J09	B
	5576-5599	J09	B
Twin Rose Dr	2100-2199	O11	D
		O12	C
		P12	A
	2200-2299	O11	D
	2300-2399	O11	D
Twining Oaks Ln	1200-1239	D11	B
	1300-1431	D11	B
Two Sisters Ct	8600-8699	N11	A
U			
Underwood Dr	8000-8099	J10	D
US 90A	100-399	B11	B, D
	100-499	B11	B, D
	400-799	B11	D
	500-699	B11	D
	700-849	B11	D
	800-1599	B11	C, D
		C10	B
		C11	A
	850-1025	B11	C, D
	1026-1299	B11	C
		C11	A
	1300-1571	C11	A
	1500-1599	C10	B
		C11	A
	1600-1649	C10	B
	1600-2129	C10	B
	1650-1699	C10	B
	1700-1799	C10	B
	1800-1899	C10	B
	1900-2099	C10	B
	2100-2199	C10	B
V			
VACARRO CT	0-0	O12	B
Vail Ct	1800-1899	G11	C, D
Val Delsa Ct	2-19	M10	B
Vale Run Ln	2-99	K10	C
		L10	A

Street Name	Address Range	Page	Grid
Vale View Cir	2-99	K10	D
		L10	A, B
Valley Bend Dr	2300-2399	F11	A
	2400-2499	F11	A
Valley Forest Dr	2500-2511	F11	A
	2512-2599	F11	A
	2600-2699	F11	A, C
	2700-2709	F11	C
	2710-2729	F11	C
	2730-2825	F11	C
	2826-2899	F11	C
	2900-2925	F11	C
	2926-2999	F11	C
		G11	A
	3000-3023	G11	A
	3024-3099	G11	A
Valley Manor Ct	2400-2411	F10	B
Valley Manor Dr	2000-2009	E10	D
	2010-2023	E10	D
	2024-2099	E10	D
	2100-2115	E10	D
	2116-2199	E10	D
		F10	B
	2200-2213	F10	B
	2214-2299	F10	B
Valley Stone Ct	2900-2919	G09	A
Valleyview Dr	2100-2199	F10	A
	2200-2229	F10	A
	2230-2299	F10	A
	2300-2329	F10	A
	2330-2399	F10	A
	2400-2499	F10	A
Van Gogh Ln	2700-2799	O11	A
Varna Ct	3700-3899	I12	A, C
Velasco Ct	3400-3499	N12	B
	3500-3599	M12	D
		N12	B
Velvet Willow Dr	2-25	K10	D
Veneto Ln	2-19	L10	A
Venosa Ct	3700-3829	I11	B
		I12	A
Verado Way	6900-7099	K09	B, D
		K10	C
Veranda Way Dr	2-29	L10	C
Verdi Bnd	5700-5799	K10	C
Vermillion Dr	2700-2715	I12	C
	2716-2799	I12	C
Vernon Lang Ct	3100-3199	I12	B
Verona Way Ct	2-9	L10	A
Vesuvias Ln	0-27	L10	A
	0-35	L10	A
Via San Carlo Dr	2-11	L10	C
	12-23	L10	C, D
Viceroy Rd	6000-6099	J10	D
		K10	B
Vicksburg Blvd	18600-18873	H12	C
		I12	A
	18874-19299	I12	A

Missouri City Street Index

Street Name	Address Range	Page	Grid
Vicksburg Blvd	19300-19499	I12	A, C
	19500-19599	I12	C
	19600-19699	I12	C
		J12	A
	19700-19799	J12	A
	19800-19899	J12	A
	19900-19999	J12	A, C
	20000-20199	J12	C
Victoria Ct	2200-2229	F10	B
Vieux Carre Ct	2-35	N11	B
Vieux Carre	2-31	N11	B, D
	32-99	N11	B
Villa Del Lago Dr	1700-1711	H11	D
	1712-1799	H11	D
	1800-1899	H11	D
Villa Ln	3000-3199	G10	C
Village Brook Dr	4300-4399	H11	D
	4400-4499	H11	D
	4500-4599	H11	D
Village Forest Dr	4300-4399	I09	A
	4400-4499	I09	A
	4500-4599	I09	A
Village Garden Dr	1300-1499	D09	C
		E09	A
Village Lake Ct	3600-3699	M12	D
Village Lake Dr	10300-10399	M12	D
	10400-10599	M12	D
Village Park Dr	1900-1939	D11	C
		E11	A
	2000-2037	E11	A
Village Square Dr	2500-2531	E11	C
	2532-2615	E11	C
	2616-2639	E11	C
Village View Dr	4400-4499	D09	C
Vitry Ln	12500-12631	A12	A
	12700-12819	A12	A
Volerran Path Ln	2-23	L10	A
Volterra Lake Dr	2400-2423	I12	A
	2400-2499	I12	A
	2424-2429	I12	A
	2500-2599	I12	A, C
	2600-2699	I12	C
W			
W Antone Cir	15400-15455	A11	B
W April Rain Ct	1400-1417	F11	D
	1418-1441	F11	B, D
	1442-1529	F11	B
W Auden Cir	3900-3999	M13	C
W Barbara Cir	15400-15435	A11	B
	15436-15519	A11	B
W Baron Ln	0-0	F09	B
	2-9	F09	B, D
	10-17	F09	B
	18-99	F09	B
W Birchdale Dr	2700-2899	F11	C
W Creek Club Dr	3100-3199	G10	A
	3200-3299	G10	A
	3300-3499	G10	A, C

Street Name	Address Range	Page	Grid
W Creek Club Dr	3500-3699	G10	C
		H10	A
	3700-3715	H10	A
	3716-3799	H10	A
	3800-3815	H10	A
	3816-3913	H10	A
	3914-3999	H09	B
		H10	A
W Crosby Ln	10000-10099	N12	B
W Fondren Cir	15400-15443	A11	B
W Granada	0-0	E09	B
W Hampton Cir	15400-15435	A11	D
W Hutchinson Cir	15400-15439	A11	D
W Lake Dr	3600-3699	G11	D
	3700-3899	G11	D
W Pebble Beach Dr	2500-2609	F10	A, C
	2610-2699	F10	C
	2700-2705	F10	C
	2706-2899	F10	C
W Ritter Cir	15400-15431	A11	B
W Valley Dr	3700-4099	H10	B
W Westwood Cir	15400-15435	A11	B
W Willowwind Cir	15400-15447	A11	B
Walden Park Ln	3700-3799	I09	D
Walkabout Cir	4100-4199	H09	C, D
Walking Stick Trl	2-19	L11	C
		M11	A
Wallingford Dr	2300-2329	F10	B
Walnut Bend Ct	12700-12751	A10	D
		A11	C
Walnut Ridge Dr	2300-2399	F10	B
		F11	A
Walston Ridge Ct	4300-4320	K09	B
Wandering Lake Ln	7100-7199	J10	C
Warwick Ln	2-99	F09	B
Water Oak Dr	12700-12799	A11	C
Water Pt	4500-4599	H09	C
Water Shoal Ln	3800-3811	H09	D
	3812-3899	H09	D
Water Way Bnd	6900-7099	K09	D
		K10	C
Waterfall Dr	2000-2007	E11	C
	2008-2023	E11	C
	2024-2037	E11	C
	2038-2113	E11	C
	2114-2199	E11	C
	2200-2209	E11	C
		F11	A
	2210-2299	F11	A
Waterford Bnd	3800-3899	F09	B
Waterford Ct	3900-3999	F09	B
Waterford Ln	4000-4099	F09	B
Waterford Park St	2100-2129	F09	B
	2130-2299	F09	B
	2300-2335	F09	B
	2336-2399	F09	A, B
Waterford Village Blvd	2200-2299	F09	B
	2400-2499	F09	B, D

Street Name	Address Range	Page	Grid
Waterlily Ct	4300-4399	E09	C
	4400-4411	E09	C
Waters Cv	4400-4499	H09	A
Waters Edge Dr	6400-6499	H09	D
WATERS LAKE BLVD	0-0	O12	B, D
		P12	B
	2-11	N11	D
	12-17	N11	D
		N12	C
	20-99	N12	C
	100-179	N12	C
	180-299	N12	C
	300-771	N12	C
		O12	A, B
	1500-1599	P12	B
	1600-1699	P12	B
	1700-1799	P12	B, D
	1800-1899	P12	D
	1900-1999	P12	D
	2000-2099	P12	D
Waters Lake Bnd	3100-3159	N12	C
Waters Lake Ct	9600-9611	N11	D
Waters Lake Ln	2700-2811	N11	D
	2812-2899	N11	D
		N12	C
	2900-2915	N12	C
	2916-2999	N12	C
	3000-3019	N12	C
	3020-3099	N12	C
Waterside Ct	4200-4219	E09	C
Waterside Dr	1800-1825	E09	C
	1826-1907	E09	C
	1908-1999	E09	C
Waterstone St	4000-4199	E09	C
Waterview Ct	3900-4115	F09	A
	4116-4199	F09	A
Waterwood Ct	1500-1599	E09	A
	1600-1699	E09	A
Watts Plantation Rd	2300-2367	K13	B
	2368-2429	K13	A, B
	2430-2493	K13	A
	2494-2599	K13	A, C
	2600-2799	K13	C
	2800-2899	K13	C
	3500-3641	K12	C, D
	3642-3727	K12	C
	3730-4481	K12	C
	4484-4501	K12	C
	4504-4515	K11	D
		K12	C
	4518-4523	K11	D
	4526-4799	K11	C, D
Waverly Canyon Ct	4000-4021	J09	B
Wavertree Dr	4400-4509	E08	D
		E09	C
	4510-4599	E08	D
	4600-4699	E08	D
		F08	B

Street Name	Address Range	Page	Grid
Wavertree Dr	4700-4749	F08	B
	4750-4799	F08	B
Weatherby Ln	1800-2099	M13	B
Weatherfield Ct	4000-4099	I09	D
Wedgewood Ct	1800-1815	D12	A, C
Weeping Willow Pl	8000-8199	I10	D
		J10	B
Welborn Ct	2700-2799	I12	C
Welborn Dr	2400-2499	I12	A
	2500-2519	I12	A
	2520-2599	I12	A
	2600-2623	I12	A, C
	2624-2699	I12	C
Wellington Ct	2-99	F09	B
Wenona Walk	8802-8899	N11	C
West Vicksburg Estates Dr	3800-3899	J12	A
	3900-3999	J11	D
		J12	A, C
	4000-4099	J11	D
Westall Ln	3800-3899	M11	D
Westin Way	5500-5599	K10	D
		K11	C
Westonridge Ln	4900-4999	L13	B, D
Westpoint Dr	2-25	L12	C
		M12	A, B
Westray Ct	1400-1419	E09	A
Westray Dr	4400-4499	D09	C
		E09	A
	4500-4531	E09	A
	4532-4599	E08	B
		E09	A
Westshore Ct	4300-4319	F09	A
Westshore Dr	2000-2199	E09	C
		F09	A
	2200-2215	F09	A
	2216-2299	F09	A
	2300-2399	F09	A
Wheatland Terrace Ln	1300-1399	H12	C
	1400-1499	H12	C
Whippoorwill Cir	4300-4349	G09	A
Whippoorwill Dr	500-551	D12	A
	600-731	D12	A
	732-799	D12	A
Whispering Crk	2800-2899	K13	A
Whispering Pine Ct	1700-1711	D11	D
		D12	C
	1712-1799	D11	D
Whispering Pine Dr	800-811	D12	A
	900-915	D12	A, C
	918-931	D12	C
	1000-1023	D11	D
		D12	C
	1100-1119	D11	D
	1200-1219	D11	D
	1222-1231	D11	B, D
	1300-1315	D11	B, D
	1400-1419	D11	D
Whitewing Ln	4300-4399	G09	A

Missouri City Street Index

Street Name	Address Range	Page	Grid
Wickson Mnr	3800-3899	M11	C
Wickson Sq	3700-3799	M11	C
Wickson Way	3700-3799	M11	C
Wild Horse Ct	4700-4799	K11	D
Wild Peach Pl	400-499	I10	B
	500-519	I10	B
Wild Trl	7100-7199	K10	A, C
Wildwood Ridge Dr	1900-1999	D11	C
		E11	A
	2000-2049	E11	A
Wilkshire Way	4400-4419	H09	C
	4420-4499	H09	C
	4432-4465	H09	C
Williams Bend Ct	9800-9899	M12	A
Williamsburg Ln	3200-3999	G09	B, D
Willow Bay Dr	2-99	K10	D
Willow Cliff Ln	5100-5109	H08	D
	5110-5299	H08	D
Willow Green Dr	1800-1809	D10	D
Willow Mill Dr	1500-1507	D11	B
	1508-1599	D11	B
	1600-1635	D11	B
	1700-1731	D11	B, D
Willow Oak Dr	700-799	C12	C, D
	800-1199	C12	C
Willow Tree Ct	2-15	K10	D
Willow Wisp Dr	1400-1415	C11	D
	1416-1499	C11	D
		D11	B
Winding Creek Dr	2400-2519	K13	D
		L13	B
	2520-2599	L13	B
Windsail Ct	4400-4499	E09	A
Windshire	5002-5099	G09	C
	5100-5199	G09	C
Windsor Ct	2-99	F09	B
Windsor Village Dr	12600-12699	A11	A
Windysage Ct	2900-2999	G09	B
Wingedfoot Dr	2000-2299	G11	A
Winter Creek Ct	3800-3809	G09	C
	3810-3829	G09	C
Winter Green Ct	1000-1099	D09	A, C
Winter Lks	2800-2899	F08	D
		G08	B
Wishing Trl	4900-4999	L10	A, C
	5000-5099	L10	A
	5100-5199	L10	A, B
	5200-5299	L10	B
	5300-5349	K10	D
		L10	B
	5350-5399	K10	D
	5400-5449	K10	D
	5450-5499	K10	C, D
	5500-5599	K10	C
		L10	A
	5600-5699	L10	A
Wolf Springs Ct	4000-4099	I09	C, D
Wolfpen Ridge Ln	5300-5319	L09	B
Wolfpen Ridge Ln	5320-5399	L09	B
Wolver Hampton Way	4600-4799	E08	B
Wood Duck Ct	5000-5099	H09	A
Wood Orchard Ct	1100-1123	D11	D
Wood Orchard Dr	1800-1815	D11	D
	1818-1831	D11	D
	1834-1867	D11	D
Wood Shadows Dr	1900-1999	F11	C
	2000-2099	F11	C
Wood Stork Ln	3000-3099	O11	B
Wood Trails Ct	1900-1999	F11	C
Woodglen Dr	2200-2229	F11	C
	2230-2299	F11	C
Woodlake Ln	4100-4299	H10	B, D
Woodland Hills Dr	1900-1963	D11	C
	2000-2017	D10	D
		D11	C
	2018-2029	D10	D
	2030-2041	D10	D
		E10	B
Woods Canyon Ct	3200-3299	I12	D
		J12	B
Woodsmith Ct	1800-1811	D12	C
Woodvale Dr	1900-2099	C10	D
Worley Dr	3500-3615	I12	A
	3616-3639	I12	A
	3640-3667	I12	A
Wrenway Dr	1600-1619	E11	D
Wylde Point Ln	10200-10299	O12	C
	10300-10319	O12	C, D
	10320-10399	O12	D
Y			
Yankee Ct	3600-3699	I12	C
Yorktown Ln	2600-2615	F10	D
	2616-2699	F10	D
Z			
Zabaco	7300-7399	K10	C
Zachary Stuart Cir	6900-6999	I08	B
		I09	A
Zinnia Rd	1400-1599	C11	D

Missouri City Subdivision Index

Subdivision	Section	Alias	Page	Grid
			I11	B
			I12	A
				B
			O11	C
A				
AVALON AT SIENNA PLANTATION	*1*		K10	D
			K11	C
			L10	B
			L11	A
	2		K10	B
				D
			K11	A
				C
	3		K10	D
	5		K10	D
			K11	C
			L10	B
			L11	A
	6		K11	C
B				
BERMUDA DUNES VILLAS	*1*		F09	B
			F10	A
BLACK CREEK VILLAGE	*1*		L12	A
				C
BOLTON ESTATES	*1*		C11	B
	2		C11	D
BRADFORD VILLAGE	*1*		E11	C
				D
BRIGHTWATER DR IN LAKEWINDS AT BRIGHTWATER	*1*		D09	C
			E09	A
BRIGHTWATER ESTATES	*1*		F09	A
				B
				C
BRIGHTWATER POINT ESTATES	*1*		E09	C
			F09	A
BROOKSIDE AT RIVERSTONE	*1*		I09	A
				C
C				
CAMDEN PARK TOWNHOUSES	*1*		C11	C
CARTWRIGHT TOWNHOMES			F09	B
			F10	A
CENTURY SIENNA PLANTATION	*1*		J11	C
			K11	A
COLONY CROSSING VILLAGE OF SANDERS RIDGE	*1*		A11	A
				C
COLONY CROSSING VILLAGE OF SAWYERS CROSSING	*1*		A11	C
COLONY CROSSING VILLAGE OF TALBOTS MILL	*1*		A11	C
	2		A11	C
			B11	A
COLONY LAKES	*1*		I09	B
			I10	A
	2		H09	A
				B

Subdivision	Section	Alias	Page	Grid
COLONY LAKES	*2*		H09	C
				D
	3		H09	A
				B
	4		H09	C
				D
	5		I10	A
	6		H09	C
				D
			I09	A
				B
	7		H09	D
			I09	B
	8		H09	D
			H10	C
			I09	B
CRAVEN VILLAGE	*1*		C11	A
				B
				D
	2		C11	D
CREEKMONT NORTH	*1*		K13	A
	2		K13	A
				B
				C
				D
	3		K13	A
				B
				D
CREEKMONT	*1*		K13	C
				D
	2		K13	D
			L13	B
	3		K13	D
			L13	B
	3A		K13	D
			L13	B
	3B		L13	B
CREEKSTONE ASSISTED LIVING CENTER			I09	A
CREEKSTONE VILLAGE AT RIVERSTONE	*1*		I09	A
				B
				C
				D
	2		I09	B
				D
	3		I09	A
				C
				D
			J09	A
				B
	4		I09	D
			J09	B
	5		J09	A
				B
	6-1		I09	D
			J09	B
	6-2		J09	B
	7-1		J09	B

Missouri City Subdivision Index

Subdivision	Section	Alias	Page	Grid
CREEKSTONE VILLAGE AT RIVERSTONE	*7-2*		J09	B
				D
	8		I09	B
CRESCENT OAK VILLAGE AT LAKE OLYMPIA	*1*		H11	D
	2		H11	D
	3		H11	D
			H12	C
	6		H11	B
				D
	7		H11	B
				D
			H12	A
				C
CRESCENT VIEW ESTATES AT RIVERSTONE	*1*		I08	B
				D
			I09	C
CRESTMONT PLACE	*1*		C11	A
				B
				C
	2		C11	A
				C
	3		C11	A
				B
				C
				D
CROSSING COVE AT RIVERSTONE	*1*		H08	D
			I08	B
	2		H08	B
				D
D				
DRY CREEK VILLAGE	*1*		H12	D
			I12	B
				D
E				
EDEN GARDEN APARTMENTS	*1*		C10	B
			C11	A
ENCLAVE AT SCANLAN TRACE	*1*		N11	D
			N12	C
			O11	B
			O12	A
ESTATES OF SILVER RIDGE	*1*		K12	C
				D
			L12	A
				B
ESTATES OF WATERFORD	*1*		F09	B
	2		E09	D
			F09	B
F				
FIELDCREST	*1*		E11	D
FIFTH AVENUE ESTATES RES A	*1*		C10	D
FIFTH AVENUE ESTATES	*1*		C10	B
				D
			C11	A
				C
FLAMINGO ESTATES AT LAKE OLYMPIA	*1*		H11	C

Subdivision	Section	Alias	Page	Grid
FLAMINGO ISLAND AT LAKE OLYMPIA	*1*		H11	C
			I11	A
	2		H10	B
				D
			H11	A
				C
FONDREN GROVE	*1A*		A10	D
			A11	A
				C
FONDREN PARK	*1*		A12	A
				B
				C
				D
	2		A12	C
	3		A11	B
				D
			A12	A
				C
	4		A11	B
				D
			A12	A
	5		A11	B
			A12	A
	6		A11	D
			A12	C
			B11	B
	7		A12	C
FONMEADOW	*1*		A12	A
	2		A12	A
				C
	3		A12	A
				B
				C
G				
GARDEN PARK VILLAGE	*1*		C11	C
				D
GATEWAY SOUTHWEST INDUSTRIAL PARK			A11	D
			A12	C
			B11	B
			B12	A
GLEN PARK	*1*		C10	B
				D
GRAND PARK CENTER			D11	D
H				
HARBOR VIEW VILLAGE AT LAKE OLYMPIA	*1*		H10	D
	2		H10	C
				D
			I10	B
HARTFORD LANDING AT RIVERSTONE	*1*		I09	C
			J09	A
	2		I08	D
			I09	C
			J09	A
HAWKES ADDITION	*1*		F11	A
HERITAGE COLONY AT FIRST COLONY	*1*		G08	D
			H08	B

Missouri City Subdivision Index

Subdivision	Section	Alias	Page	Grid
HERITAGE COLONY AT FIRST COLONY	*1*		H09	A
	2		G08	D
			G09	C
			H08	B
			H09	A
	3		H08	B
				D
			H09	A
				C
	4		H08	B
				D
	5		G08	D
	6		G08	D
			G09	C
	7		H08	D
			H09	C
HERITAGE GRAND AT SIENNA PLANTATION	*1*		J10	A
				B
				C
				D
HOMETOWNE AT MISSOURI CITY	*1*		A11	A
				B
				C
				D
HUNTERS GLEN	*1*		D11	B
				D
			D12	A
				C
	1A		D12	C
	1B		D11	D
	1C		D11	D
	1D		D11	D
	2		D12	A
				B
				C
				D
	2A		D12	C
				D
	2B		D12	C
	3		D11	D
			D12	C
			E11	B
				D
			E12	A
				C
	4		D12	C
				D
			E12	A
				B
				C
				D
	5A		D12	C
	5B		D12	C
			E12	A
HUNTERS GREEN	*1*		D10	D
			D11	C
			E10	B

Subdivision	Section	Alias	Page	Grid
HUNTERS PARK	*1*		C11	D
			D11	B
	2		D11	B
HUNTERS POINT ESTATES	*1*		D11	D
			D12	C
J				
JADE ISLAND	*1*		H11	A
				C
K				
KENSINGTON AT RIVERSTONE	*1*		I09	C
			J09	A
	2		I09	C
			J09	A
KNANAYA HOMES	*1*		E10	B
			E11	A
L				
LAKE COLONY	*1*		F08	D
			G08	B
			G09	A
	2		G08	B
				D
			G09	A
				C
	3		G08	B
	4		F08	D
			G08	B
LAKE SHORE HARBOR	*1*		I11	D
			I12	C
			J11	B
			J12	A
	2		I11	D
			I12	C
			J11	B
			J12	A
	3		I11	B
				D
	4		I11	B
				D
			I12	C
	5		I11	B
				D
	6		H10	C
			I09	B
			I10	A
			I11	B
				D
			I12	A
				C
	7		I11	B
			I12	A
				C
LAKE SHORE HARBOUR	*8*		I11	B
LAKESHORE AT BRIGHTWATER	*1*		E09	C
				D
	2		E09	A

Missouri City Subdivision Index

Subdivision	Section	Alias	Page	Grid
LAKESHORE AT BRIGHTWATER	*2*		E09	C
				D
LAKESHORE FOREST AT LAKE OLYMPIA	*1*		H11	C
				D
	2		H11	A
				C
				D
LAKESHORE FOREST ESTATES AT LAKE OLYMPIA	*1*		H11	A
				B
				C
				D
LAKESHORE PARK AT BRIGHTWATER	*1*		D09	C
			E09	A
LAKESHORE POINT	*1*		E09	C
			F09	A
LAKESIDE ESTATES	*1*		I10	B
			I11	A
	2		I11	A
LAKESIDE MEADOW AT BRIGHTWATER	*1*		E08	B
			E09	A
				C
	2		E08	B
				D
			E09	A
				C
LAKESIDE VILLAGE AT LAKE OLYMPIA	*1*		H10	D
			I10	B
LANTERN LANE ADDITION	*1*		G11	A
				B
				C
				D
LEXINGTON COLONY	*1*		D08	B
				D
	2		D08	D
			E08	B
				D
	3A		D08	D
			D09	C
	3B		D08	D
	3C		D08	B
				D
			D09	A
				C
	4		D08	D
			D09	C
			E08	B
			E09	A
LEXINGTON GROVE	*1*		D09	A
				B
				C
				D
LEXINGTON PLACE	*1*		E09	D
			E10	C
			F10	A
LEXINGTON POINT	*1*		D09	C
			E09	A
LEXINGTON SETTLEMENT	*1*		D09	C

Subdivision	Section	Alias	Page	Grid
LEXINGTON SETTLEMENT	*3*		D09	A
				C
LEXINGTON SQUARE	*1*		D09	D
			E09	B
	2		D09	D
	3		D09	B
				D
LIBERTY RIDGE	*1*	LBRTY RDGE	E10	B
				D
			E11	A
				C
LOST CREEK AT RIVERSTONE	*1*		K09	B
	2		J09	D
			K09	B
	3		J09	D
			K09	B
M				
MANORS OF SILVER RIDGE	*1*		K11	D
			K12	C
			L12	A
MEADOWCREEK TOWNHOUSES	*1*		F10	A
MEADOWCREEK	*1&4*		F10	A
				B
	2		F10	B
			F11	A
	3		E10	D
			E11	C
			F10	B
			F11	A
	5		E11	C
			F11	A
MERIDIAN PARK AT RIVERSTONE	*1*		I08	B
				D
			I09	A
				C
MILLWOOD AT RIVERSTONE	*1*		K09	B
				D
	2		K09	B
				D
	3		K09	B
				D
	4		K09	D
MSSL SIENNA CAMPUS			L11	C
MUSTANG CROSSING AT LAKE OLYMPIA	*1*		H11	D
MUSTANG TRAILS	*1A*		F11	A
				B
				C
				D
	1B		F11	B
				C
				D
	2		F11	A
				C
				D
N				
NANDINA AT RIVERSTONE	*1*		H09	C

Missouri City Subdivision Index

Subdivision	Section	Alias	Page	Grid
NANDINA AT RIVERSTONE	*1*		I09	A
NEWPOINT ESTATES	*1*		L13	B
				D
			L14	A
				C
			M13	B
			M14	A
	2		L13	C
				D
			M13	A
				B
	3		L12	B
			L13	A
				B
				C
				D
O				
OAK POINTE	*1*		F10	C
				D
OAKWICK FOREST ESTATES	*1*		J12	C
			K12	A
	2		J11	D
			J12	C
			K11	B
			K12	A
	3		J11	D
			K11	B
	4		J11	C
				D
			K11	B
			K12	A
	5		J11	D
			K11	B
OLYMPIA ESTATES	*1*		I12	A
				C
	2		I12	A
				B
				C
				D
	3		I12	B
				D
	4		I12	A
				B
	5		I12	A
				C
	6		I12	B
				D
	7		H12	C
				D
			I12	A
				B
	8		H12	C
				D
			I12	A
				B
	9		H12	C
			I12	A

Subdivision	Section	Alias	Page	Grid
OLYMPIA ESTATES	*10*		I12	A
OYSTER CREEK COUNTRY	*1*		L12	D
			L13	C
			M12	B
			M13	A
OYSTER CREEK CROSSING	*1*		J11	D
	2		J11	D
	3		J11	D
	4		J11	D
OYSTER CREEK FARMS	*1*		J10	B
				D
			J11	C
OYSTER CREEK PLACE AT LAKE OLYMPIA	*1*		I10	B
				D
			I11	C
			J10	B
	3		I10	B
				D
	5		I10	D
OYSTER CREEK PLANTATION	*1*		F09	C
			G09	A
	2		F09	C
			G09	A
OYSTER CREEK RESERVES			F08	D
			F09	C
			G09	A
OYSTER CREEK VILLAGE AT LAKE OLYMPIA	*1*		I10	B
				D
	2		I10	D
	3		I10	D
	4		I10	D
P				
PALMER PLANTATION AT LAKE OLYMPIA	*1*		H10	A
				B
				C
				D
	2		H10	D
			I10	B
PAMELA LANE	*1*		C11	C
PARK 8NINETY			B11	D
			B12	A
				C
			C11	B
			C12	A
PARK LAKE CONDOMINIUM FOURPLEX	*1*		E09	B
	2		E09	B
PARKS EDGE	*1*		H12	A
				C
	2	PKSE	H12	A
				C
	3		H12	A
				C
PARKSIDE AT RIVERSTONE	*1*		G09	A
				C
PARKVIEW VILLAGE AT LAKE OLYMPIA	*1*		I11	A
				B
	2		H11	C

Missouri City Subdivision Index

Subdivision	Section	Alias	Page	Grid
PARKVIEW VILLAGE AT LAKE OLYMPIA	*2*		H11	D
			I11	A
				B
PARKWAY TRAILS	*1*		D11	A
				C
	2		D11	A
PAULEY	*1*		L11	B
				D
PEARL POINTE AT LAKE OLYMPIA	*1*		I10	D
			J10	B
PEBBLE BEACH	*1*		F10	A
				C
PEBBLE BROOK			E11	C
PEBBLE CREEK AT RIVERSTONE	*1*		H09	D
			H10	C
			I09	B
			I10	A
PECAN ESTATES AT ANDERSON SPRINGS	*1*		K10	C
	2		K10	C
				D
	3		K10	B
				C
				D
PINE MEADOW COURT A TOWNHOUSE	*1*		B11	D
PINE MEADOW	*1*		B11	D
			C11	B
PLANTATION AT QUAIL VALLEY	*1*		F10	D
PLANTATION CREEK	*1*		E08	D
			E09	C
			F08	B
			F09	A
	2A		E08	D
			E09	C
			F08	B
			F09	A
	2B		E08	D
			E09	C
	2C		E08	D
	2D		E08	D
PLANTATION PARK AT FIRST COLONY	*1*		F08	B
				D
			F09	A
				C
PLANTATION SETTLEMENT	*1*		F09	C
				D
			G09	A
				B
PLANTATION TRAILS	*1*		F09	C
				D
	2		F09	C
				D
Q				
QUAIL GREEN SOUTH	*1*		F11	B
				D
	2		F11	B
				D
QUAIL GREEN WEST	*1*		D11	C

Subdivision	Section	Alias	Page	Grid
QUAIL GREEN WEST	*1*		D11	D
			E11	A
				B
	2		E11	A
				B
				C
				D
	3		E11	A
				C
QUAIL GREEN	*1*		E11	D
			F11	B
	2		E11	D
			F11	B
QUAIL PARK PATIO HOMES	*1*		F10	C
QUAIL VALLEY APARTMENT HOMES	*1*		E09	A
				B
QUAIL VALLEY BELL ESTATES	*1*		G10	C
QUAIL VALLEY COTTAGES	*1*		F10	C
QUAIL VALLEY EAST	*1*		F10	B
				D
			F11	A
				C
	2		F10	D
			F11	C
			G10	B
			G11	A
	3		F11	A
				C
	4		F11	C
			G11	A
	5		F11	C
			G11	A
				C
			H11	A
QUAIL VALLEY ELDORADO	*1*		F09	B
				D
			F10	A
				C
				D
			G09	B
			G10	A
				B
QUAIL VALLEY GLENN LAKES	*1*		G10	D
			G11	A
				C
			H10	B
			H11	A
	2		H11	A
	3		G11	C
				D
			H11	A
				B
QUAIL VALLEY LA QUINTA	*1*		F10	B
				D
			G10	A
				B
				D

Missouri City Subdivision Index

Subdivision	Section	Alias	Page	Grid
QUAIL VALLEY LA QUINTA	*1*		G11	C
QUAIL VALLEY NORTH	*1*		F10	A
QUAIL VALLEY PATIO HOMES	*1*		F10	C
				D
	2		F10	D
QUAIL VALLEY THUNDERBIRD PATIO HOMES	*1*		G10	C
				D
	2		H10	A
				B
QUAIL VALLEY THUNDERBIRD WEST COURTYARD	*1*		G09	B
				D
QUAIL VALLEY THUNDERBIRD WEST	*1*		G09	D
			G10	C
			H09	B
				D
			H10	A
				C
	2		G09	B
				D
			G10	A
				C
QUAIL VALLEY THUNDERBIRD	*1*		G10	A
				B
				C
				D
	2		G10	C
				D
			H10	A
				B
				C
QUAIL VALLEY TOWN HOMES	*1*		F10	A
				B
				C
	2		F10	D
	3		F10	A
				B
				C
				D
QUAIL VALLEY TOWNHOUSES	*1*		F10	A
				C
QUAIL VILLAGE TOWNHOUSES	*1*		F09	B
	2		F09	B
R				
RUSTLERS CROSSING	*1*		I10	B
				D
			I11	A
				C
			J10	B
			J11	A
S				
SCANLAN TRACE RETAIL PAD			O12	A
SEDONA CREEK	*1*		I12	C
				D
			J12	B
	2		I12	D
			J12	B

Subdivision	Section	Alias	Page	Grid
SEDONA CREEK	*3*		I12	D
SENOVA AT RIVERSTONE	*1*		J09	A
				C
	2		J09	A
				C
	3-1		J09	A
				C
	3-2		J09	A
				B
SHADOW GLEN AT RIVERSTONE	*1*		J09	C
	2		J09	C
	3-1		J09	C
				D
	3-2		J09	A
				B
				C
				D
	4		J09	C
				D
			K09	A
				B
	5		J09	D
	6		J09	B
				D
SIENNA ACREAGE ESTATES	*1*		L11	C
				D
			M11	A
				B
				C
	2		M11	A
				B
				C
				D
	3A		M10	D
			M11	A
				C
	3B		M11	A
				B
				C
				D
	3C		M11	A
				B
SIENNA BEES CREEK COMMERCIAL PARK			M11	B
SIENNA CROSSING	*1*		J11	A
				C
				D
SIENNA PLANTATION	*10*		O12	C
			P12	A
	11		P12	A
	12		O12	C
				D
			P12	A
				B
	13A		O12	B
				C
				D
			P12	B

Missouri City Subdivision Index

Subdivision	Section	Alias	Page	Grid
SIENNA PLANTATION	*14*		P11	A
				B
	15A		O11	C
			P11	A
	16		O11	C
				D
			P11	A
				B
	23		O13	A
SIENNA POINT	*1*		P14	A
				B
				C
				D
			Q14	A
				B
	2		P13	C
				D
			P14	C
			Q13	A
				B
			Q14	A
	3		P13	A
				B
				C
				D
			P14	A
				C
			Q13	A
				B
				C
SIENNA STEEP BANK VILLAGE	*1*		M11	B
				D
			M12	A
				C
	2A		M11	B
				D
	2B		M11	D
	2C		M12	C
	3		M12	A
				C
	4A		M11	C
				D
	4B		M11	C
				D
	4C		M11	C
	5A		M11	C
			N11	A
	5B		M10	D
			M11	C
			N11	A
	5C		M10	D
			M11	C
			N10	B
			N11	A
	6A		M12	C
	6B		M12	C
				D

Subdivision	Section	Alias	Page	Grid
SIENNA STEEP BANK VILLAGE	*7A*		M12	B
				C
				D
	7B		M12	B
	8		M12	C
				D
	9		M12	B
				D
	10A		M12	D
	10B		M12	D
	11A		M12	B
				D
	11B1		M12	B
				D
	11B2		M12	B
				D
			M13	A
				C
	11B3		M13	A
				C
	12		M12	D
			M13	C
	13		M13	A
				C
	14		M12	D
			M13	C
	15		M13	A
				C
	16		M12	D
			M13	A
				B
				C
				D
SIENNA TIMEWISE			J11	C
			K11	A
SIENNA VALLEY COMMUNITY CHURCH			I10	C
SIENNA VILLAGE OF ANDERSON SPRINGS	*1A*	Paradigm Cove	K10	B
			K11	A
	1B	Paradigm Cove	K10	B
				D
	2	Echo Branch	K10	B
	3A	Echo Ridge	J10	D
			K10	B
	3B	Echo Ridge	J10	D
	4A	Creek Crossing	J10	C
				D
			K10	A
				B
	4B	Creek Crossing	J10	C
				D
			K10	A
				B
	4C	Creek Crossing	J10	C
			K10	A
	5A	Sonoma Ridge/Sebastian	K10	A
				B
				C

Missouri City Subdivision Index

Subdivision	Section	Alias	Page	Grid
SIENNA VILLAGE OF ANDERSON SPRINGS	*5B*	Sonoma Ridge	K10	B
				C
	5C	Sonoma Ridge	K10	A
				B
				C
				D
	6	Sebastian Ridge	K10	A
				C
	7	The Preserve	J10	C
			K10	A
	8	Waterford	J10	A
				C
	9	Waterford	J09	D
			J10	C
	10A	The Lakes	J09	D
			J10	C
			K10	A
	10B	The Lakes	J09	D
			J10	C
			K09	B
			K10	A
	11A	Chandeleur Cove	J10	C
			K10	A
	11B	Chandeleur Cove	K09	B
			K10	A
	12A	The Cape	K09	B
			K10	A
	12B	The Cape	K09	B
			K10	A
	13A	Silverleaf	J09	D
			J10	C
	13B	The Hamlet	J09	D
			J10	C
	14	Celebration	K09	D
			K10	C
	15A	Waterfall	K10	C
	15B	Fall Creek	K09	D
			K10	C
			L10	A
	16	Arrowhead	K10	A
				C
	17A	Verado	K09	B
				D
			K10	A
				C
	17B	Senebe	K09	B
			K10	A
	18A	Ladera	K09	D
			K10	C
	18B	Sandia Pass	K09	D
			K10	C
	19	Water Way	K09	D
			K10	C
	21		J10	C
	22		J10	C
	23	Creek Crossing	K10	A
				B

Subdivision	Section	Alias	Page	Grid
SIENNA VILLAGE OF ANDERSON SPRINGS	*25*	Spring Creek	K10	C
			L10	A
	26A	Bear Pass	L09	B
			L10	A
	26B	Aqua Falls	K09	D
			K10	C
			L09	B
			L10	A
	27A		J10	D
			J11	C
			K10	B
			K11	A
	27B		J10	D
			K10	B
SIENNA VILLAGE OF BEES CREEK	*1A*	The Forest	L11	C
	1B	The Forest	L11	C
			M10	B
			M11	A
	2	The Forest	L10	D
			M10	B
	3	The Forest	L10	D
			L11	C
			M10	B
			M11	A
	4A	The Forest	L10	D
			L11	A
				C
	4B	The Forest	L10	B
				D
	5	The Fort	L10	A
				C
	6	Lost Meadow	L10	A
	7	The Grove	K10	C
			L10	A
	8	Iron Gate	L10	B
	9	The Clouds	L10	A
				B
	10	The Branch	K10	D
	11	The Park	K10	C
				D
			L10	A
	12	The Vale	K10	C
				D
			L10	A
				B
	13	The Willows	K10	D
			L10	B
	14	The Crest	L10	A
				B
	15	The Heights	L10	A
				B
				C
				D
	18	The Willows	K10	D
			L10	B
	19	High Bank	K10	D
			L10	B

Missouri City Subdivision Index

Subdivision	Section	Alias	Page	Grid
SIENNA VILLAGE OF BEES CREEK	*21*	Tivoli Circle	L10	A
	22	Tivoli Circle	L09	B
				D
			L10	A
				C
	23A	Veranda	L10	A
				C
	23B	Veranda	L10	A
				C
	24	Veranda	L10	C
			M10	A
	25	Porta Rosa	L10	C
				D
	26	Milano Estates	L10	D
	27	Milano Estates	L10	C
				D
			M10	A
				B
	28	Sorento	L10	C
				D
			M10	A
				B
	29	Sorento	L10	D
			M10	B
			M11	A
SIENNA VILLAGE OF DESTREHAN	*1*		O11	D
			O12	A
				C
	2		O12	C
			P12	A
	3		O12	C
	4		O12	C
	5		O11	B
				D
			O12	A
				C
	6		O11	D
			P11	B
	6B		O11	D
			P11	B
	7		O11	B
				D
	7B		O11	B
				D
			O12	A
	8		O11	D
			O12	C
	9		O11	D
			O12	C
			P11	B
			P12	A
	9B		O11	D
			P11	B
SIENNA VILLAGE OF SHIPMANS LANDING	*1*		M12	C
			N12	A
	2		M12	C
			N12	A

Subdivision	Section	Alias	Page	Grid
SIENNA VILLAGE OF SHIPMANS LANDING	*2B*		M12	C
				D
			N12	A
				B
	3		M12	D
			N12	B
	4		M12	D
			N12	B
	5		N12	A
				B
	6		N12	A
				C
	7		N12	A
				B
				C
				D
	8		N12	C
				D
	9		N12	D
	10		N12	A
				C
	11		N12	B
				D
	12A		N12	C
				D
			O12	A
				B
	12B		N12	D
			O12	B
	13A		N12	D
			O12	B
	13B		N12	D
	13C		N12	D
			N13	C
			O12	B
	13D		N12	D
			N13	C
			O12	B
	16		M12	D
			N12	B
	17		N12	B
				D
	18A		N12	B
	18B		N12	B
				D
	19		N12	B
				D
			N13	A
				C
	20		N12	B
			N13	A
	21		M12	D
			M13	C
			N12	B
			N13	A
	22A		M13	C
			N13	A

Missouri City Subdivision Index

Subdivision	Section	Alias	Page	Grid
SIENNA VILLAGE OF SHIPMANS LANDING	*23*		M13	C
			N13	A
	24		M13	C
			N13	A
	25		M13	C
				D
			N13	A
				B
SIENNA VILLAGE OF WATERS LAKE	*1*		M12	C
			N11	B
			N12	A
	2		N11	B
				D
			N12	A
	3		N11	B
				D
			N12	A
				C
	4		M11	D
			M12	C
			N11	B
			N12	A
	5		N11	D
			N12	A
				C
	6A		N11	D
			N12	C
	7A		N11	B
	7B		N11	B
				D
	8		N11	B
				D
	9A		N11	A
				B
	9B		N11	A
				B
				C
				D
	10		N12	A
				C
	11		N11	D
	12A		N11	D
			O11	B
	12B		N11	D
			O11	B
	13A		O11	B
	13B		O11	B
	14		O11	A
				B
	15		N11	C
				D
			O11	A
				B
	16		O11	A
				B
	17		O11	A
	18A		O11	A

Subdivision	Section	Alias	Page	Grid
SIENNA VILLAGE OF WATERS LAKE	*18B*		N11	C
			O11	A
	19		N11	C
			O11	A
	21A		N11	C
	21B		N11	C
	21C		N11	C
				D
			O11	A
	22A		N11	A
				C
	22B		N11	A
				C
	23A		N11	C
	23B		N11	C
	24A		N11	A
				C
	24B		N10	D
			N11	A
				C
	25A		N10	B
				D
			N11	A
				C
	25B		N10	B
	26A		N11	A
	26B		N11	A
	27		N10	B
			N11	A
SILVER RIDGE	*1*		L11	D
			L12	C
			M11	B
			M12	A
				B
	2		L11	B
				D
			L12	A
				C
SOUTH MAIN GARDENS	*1*		A11	B
				D
			B11	B
SOUTHSHORE AT BRIGHTWATER	*1*		E09	C
				D
			F09	A
				B
SPRINGFIELD APARTMENTS	*1*		C11	A
ST. ANGELA MERICI CATHOLIC CHURCH			L11	C
STONEBROOK AT RIVERSTONE	*1*		J09	B
			J10	A
	2		J09	B
			J10	A
SUNRISE BAY AT LAKE OLYMPIA	*1*		H11	D
			I11	B
	2		H11	D
			I11	B
	3		H11	D
			H12	C

Missouri City Subdivision Index

Subdivision	Section	Alias	Page	Grid
SUNRISE BAY AT LAKE OLYMPIA	*3*		I12	A
SWAN ISLE AT LAKE OLYMPIA	*1*		H10	D
			I10	B
	2		H10	D
			H11	C
	3		H11	C
			I11	A
SWEETBRIAR AT RIVERSTONE	*1*		J09	C
			K09	A
	2		J09	C
	3		J08	D
			J09	C
			K08	B
			K09	A
	4		J09	C
T				
TALIA WOOD PATIO HOMES	*1*		G09	D
TEAL RUN	*15*		J13	D
	16		J13	C
				D
			K13	A
				B
THE CROSSING AT RIVERSTONE	*1*		H09	C
	2		H08	D
			I08	B
			I09	A
	3		H08	D
			H09	C
			I08	B
			I09	A
THE ENCLAVE AT RIVERSTONE	*2*		I08	B
THE ENCLAVE	*1*		F09	C
THE GROVE AT RIVERSTONE	*1*		H09	C
			I09	A
				B
THE HUNTINGTON AT MISSOURI CITY	*1*		F09	B
THE MANORS AT RIVERSTONE	*1*		G09	C
			H09	A
THE ORCHARD AT RIVERSTONE	*1*		J09	C
			K09	A
	2		J09	C
				D
			K09	A
				B
	3		J09	D
			K09	A
				B
THE PENINSULAS AT LAKE OLYMPIA	*1*		H10	B
				D
	2		H10	B
				D
			H11	A
	3		H10	D
	4		H10	D
THE POINTE AT RIVERSTONE	*1*		H09	A
				C
THE RESERVE AT RIVERSTONE	*1*		H09	A

Subdivision	Section	Alias	Page	Grid
THE RESERVE AT RIVERSTONE	*1*		H09	C
THE TERRACE AT RIVERSTONE	*1*		H09	A
				C
	2		H09	C
THE VILLAS AT SIENNA PLANTATION	*1*		J11	C
			K11	A
THE WOODS	*1*		F11	A
				C
THUNDERBIRD NORTH	*1*		F11	C
				D
			G11	A
				B
			G12	A
V				
VENETIAN VILLAGE	*1*		J11	B
				D
			J12	A
				C
VICKSBURG POINT			J11	D
VICKSBURG: VILLAGE OF CUMBERLAND	*1*		I12	A
				C
			J12	A
VICKSBURG: VILLAGE OF SHILOH	*1*		I12	C
				D
			J12	A
				B
VILLA DEL LAGO AT LAKE OLYMPIA	*1*		H11	B
				D
	2		H11	B
				D
W				
WATERBROOK WEST	*1*		K11	C
			L10	B
				D
			L11	A
				B
				C
WATERBROOK	*1*		K11	D
			L11	B
	2		K11	D
	3		K11	D
			K12	C
			L11	B
				D
			L12	A
WATERFORD PARK TOWNHOMES	*1*		F09	A
				B
				D
WATERS COVE AT RIVERSTONE	*1*		G09	C
			H09	A
	2		G09	C
			H09	A
WATERS EDGE AT COLONY LAKES	*1*		H09	B
				D
	2		H09	D
WESTPOINT ESTATES	*1*		L12	C

Missouri City Subdivision Index

Subdivision	Section	Alias	Page	Grid
WESTPOINT ESTATES	*1*		L12	D
			M12	A
				B
WOODLAND WEST	*1*		C10	D
			C11	C
	3		C10	D
			C11	C

Missouri City Public Facilities Index

Public Facility Name	Page	Grid
ANIMAL SHELTER	D11	A
ARMSTRONG ELEMENTARY	E09	B
AUSTIN PARKWAY ELEMENTARY	G08	B
B		
BAINES MIDDLE	L11	C
E		
E. A. JONES ELEMENTARY	C10	D
EDGAR GLOVER JR. ELEMENTARY	E11	C
ELKINS HIGH	I10	C
F		
FT BEND COUNTY ANNEX	C11	A
FT BEND COUNTY LIBRARY SIENNA	K11	A
FT BEND COUNTY LIBRARY	D11	A
H		
HIGHTOWER HIGH	K13	A
HOUSTON COMMUNITY COLLEGE	J10	D
HUNTERS GLEN ELEMENTARY	D12	C
L		
LAKE OLYMPIA MIDDLE	H10	C
LANTERN LANE ELEMENTARY	G11	B
LEONETTI ELEMENTARY SCHOOL	P12	D
LEXINGTON CREEK ELEMENTARY	E08	D
M		
MISSOURI CITY CIVIC CENTER	D11	B
MISSOURI CITY FIRE STATION 1	F09	C
MISSOURI CITY FIRE STATION 2	B11	B
MISSOURI CITY FIRE STATION 3	E11	D
MISSOURI CITY FIRE STATION 4	J11	C
MISSOURI CITY FIRE STATION 5	N12	C
MISSOURI CITY MIDDLE	C10	B
MISSOURI CITY POST OFFICE	E11	B
MISSOURI CITY PUBLIC SAFETY HDQTRS	F09	D
MUNICIPAL COURTS / EOC	F09	D
P		
PALMER ELEMENTARY	H10	D
PARKS/BUILDING MAINTENANCE	D11	B
POLICE MINI-STATION	D11	D
PROGRESSIVE HIGH	E11	B
PUBLIC WORKS COMPLEX	D11	A

Missouri City Public Facilities Index

Public Facility Name	Page	Grid
QUAIL VALLEY ELEMENTARY	F09	B
QUAIL VALLEY MIDDLE	G09	B
R		
RIDGE POINT HIGH	O12	A
S		
SCANLAN OAKS ELEMENTARY	N11	C
SCHIFF ELEMENTARY	J10	C
SIENNA CROSSING ELEMENTARY	M12	A
STAFFORD CITY HALL/POLICE	C10	C
STAFFORD FIRE STATION 1	C10	C
SUGAR LAND FIRE STATION #3	E08	C
T		
THORNTON MIDDLE SCHOOL	P12	D
THURGOOD MARSHALL HIGH	C11	D
U		
USPS DISTRIBUTION CENTER	H09	B

Missouri City Parks Index

Park Name	Page	Grid
American Legion Park	D09	C
	E09	A, B
Arbor Park	M12	B
B		
Bicentennial Park	C10	D
Brazos River Overlook	K08	B, D
Brightwater Park	E09	A, C
	F09	A
Brushy Lake Recreation Area	N12	B
	N13	A
Buffalo Run Park	C12	A, C
C		
Club Sienna	N12	A
Colony Crossing Park	A11	C
Colony Lakes Park	H09	B, D
	I09	B
	I10	A
Community Park	G11	B, D
	H11	B
Coves Park	M12	D
Craven Village Park	C11	B, D
Creekmont Park	K13	D
Creekstone Village Recreation Center	I09	C, D
Crest Park Detention Pond	L10	A, B
Crest Park	L10	A, B
Crossing Cove Park	H08	D
D		
Deer Run Park	N12	D
Dog Park	I09	C, D
E		
Enclave Park	F09	C
Estates of Silver Ridge Park	L12	A, B
F		
First Colony South Park	H08	D
	H09	C
First Colony Trail	G08	D
	G09	C
First Colony Trailhead	G09	A, C
Flamingo Estates at Lake Olympia Park	H11	C
	I11	A
Fondren Park Fields	A12	C
Fondren Park	A11	D
Fonmeadow Park	A12	A
Freedom Tree Park	H11	D
G		
Gammill Park	A11	D
GCWA Trail	E10	D
	F10	B, D
	F11	C

Park Name	Page	Grid
H		
Hawkins Park	M12	C
Heritage Colony Park	H08	B
Hunters Glen Jogging Trail	D12	C, D
	E11	B, D
	E12	A, C
Hunters Glen Park	D11	D
	E11	B
Hunters Glen Section 3 Park	E11	B
Hunters Glen Section 4 Park	E12	A
Hunters Glen Section 5A Park	D12	C
Hunters Glen Sections 1 & 2 Park	D12	A
Hunters Trail Park	D11	B
	D12	A, B, D
Hunter's Green 1 Park	D11	D
Hunter's Green 2 Park	D11	D
Hunter's Green Park	D10	D
	D11	C
I		
Independence Park	E09	D
	E10	C, D
	F09	B
	F10	A, B
K		
Kitty Hollow Park	I11	A, B, C, D
	J10	B
	J11	A, B, D
	J12	A
L		
Lake Colony Park	G08	B, D
	H08	B
Lake Olympia Park	H10	D
Lakeshore Harbor Park	I11	B
	I12	A
Lakeside Meadow at Brightwater Park	E08	D
Lantern Square Park	N12	B
Lexington Colony Park	D08	D
	E08	B
Lexington Creek Park	E08	D
Lexington Point Park	E09	A
Lexington Square Park	D09	D
	E09	B
Lexington Village Park	D08	D
	D09	C
London Park	M13	C
M		
MacNaughton Park	G10	C, D
McLain Park	B11	B
Meadow Creek Park	F10	A

Missouri City Parks Index

Park Name	Page	Grid
Mosley Park	G09	B, D
N		
Northwinds Park	P13	C
	Q13	A
O		
Oak Hill Park	F10	C
Oakland Park	M11	D
Oakwick Forest Park	K11	B
	K12	A
Oyster Creek Detention Pond	I10	B, D
Oyster Creek Place Park	I10	D
Oyster Creek Trail	E08	D
	E09	C
	F09	A, C
	G09	A, B
P		
Paradigm Park Detention Pond	K10	B
	K11	A
Paradigm Park	K11	A
Park Lake Park	E09	B
Plantation Creek Park	F08	B
	F09	A
Q		
Quail Green Park	E11	D
Quail Green South Park	F11	B
Quail Green West Park	D11	C, D
Quail Valley Apartments Park	E09	B
Quail Valley East Park	G11	A
Quail Valley East Swimming Pool	F11	A
Quail Valley Golf Course	F09	D
	F10	C, D
	G09	B, D
	G10	A, B, C, D
	G11	A, C
	H10	A, B
	H11	A
Quail Valley North Park	F10	A
R		
Recreation & Tennis Center	F10	B, D
Ridgeview Park	H09	B
Riverstone Recreation Area	G09	C
Roane Park	F11	D
	F12	C
	G11	B
	G12	A
S		
Shadow Glen Park	J09	C

Park Name	Page	Grid
Sienna (Brazos River)	N10	A, B, C, D
	N11	C
	O10	B
	O11	A
Sienna Golf Course	M11	D
	M12	C
	N11	A, B, C, D
	N12	A, B, C, D
Sienna North Recreation Center	K10	A
Sienna Sports Complex	N10	A, B, D
StaMo Sports Complex	E10	B, D
Steep Bank Park	M11	D
	M12	C
Steep Bank Village Park	M12	A
Stonebrook Park	I10	C
	J10	A
Sweetbriar Park	J09	C
	K09	A
T		
The Crossing Park	H09	C
The Woods of Quail Valley Park	F11	C
Thunderbird North Park	G11	B
V		
Vicksburg Park	I12	C
	J12	A, B
Y		
YMCA	F09	C

QVGC Emergency Access

Course / Hole #	Nearest Street Address with Course Access	Page	Grid
ED # 15 Green ED #16 Tee	3622 La Costa Rd	F09	D
ED #1 Green	2935 Blue Lakes Ln	G10	A
ED #1 Tee ED #18 Green LQ #18 Green LQ #1 LQ #2	2880 La Quinta Dr	F10	C
ED #2	3002 Hampton Dr	G10	C
ED #3 ED #4 Tee	2926 Hampton Dr	G10	C
ED #4 Green	2706 Glen Echo Ln	G10	D
ED #5 Green ED #6	3711 Glen Echol Ln	H10	B
ED #5 Tee	2711 Glen Echo Ln	G10	D
ED #7	3610 Crow Valley Dr	H10	B
ED #8	3102 Peach Tree Ln	H10	A
ED #9 Green	3502 E Creek Club Dr	G10	C
ED #9 Tee	3630 E Creek Club Dr	H10	A
ED #10	3431 W Creek Club Dr	G10	C
ED #11 ED #12 Green	2927 Blue Lakes Ln	G10	A
ED #12 Tee	3323 El Dorado Blvd	G10	A
ED #13	3435 El Dorado Blvd	G09	B
ED #14	3611 El Dorado Blvd	F09	D
ED #15 Tee	3718 Thunderbird St	F09	D
ED #16 Green	3414 La Costa Rd	F09	D
ED #17 Green	3402 El Dorado Blvd	F10	C
ED #17 Tee	3411 La Costa Rd	F09	D
ED #18 Tee	2831 Bermuda Dunes Dr	F10	C
LQ #3	3210 La Quinta Dr	G10	D
LQ #4 Green	3711 Kiamesha Dr	G11	C
LQ #5 LQ 6 Tee	3710 Kiamesha Dr	G10	D
LQ #6 Green	2330 Masters Ln	H10	B
LQ #7 Green	2011 Masters Ln	H11	A
LQ #7 Tee	2331 Masters Ln	H11	A
LQ #8 LQ #9 Tee	2010 Masters Ln	H11	A
LQ #9 Green LQ #10	3911 Panorama Dr	H11	A
LQ #11 Green LQ #12	2110 N Fountain Valley Dr	G11	C
LQ #11 Tee	3514 Cross Creek Ct	G11	C
LQ #13	3235 La Quinta Dr	G11	A
LQ #14 LQ #15 Tee	3215 La Quinta Dr	G10	B
LQ #14 Tee	3311 Boca Rotan Dr	G10	D
LQ #15 Green LQ #16 Tee	2730 Kingsbrook Ln	F10	D
LQ #16 Green	2911 Oak Pointe Blvd	F10	D
LQ #17 LQ #18 Tee	2622 La Quinta Dr	F10	C